

1-15-75

21/22  
20/27 T215 R9W

FD:

AN ORIGINAL BEARING TREE, A 24" MAPLE,  
NOW A WELL-ROTTED STUMP. WE  
FIND GOOD SCRIBE MARKS ON THE REVERSE  
FACE.

THE ORIGINAL NE AND SW BEARING  
TREES ARE MISSING.

WE FIND A 34" CEDAR STUMP IN THE RECORD  
POSITION OF THE ORIGINAL SE BEARING  
TREE. IT IS COVERED BY LOGGING DEBRIS AND  
WE CANNOT IDENTIFY IT AS AN ORIGINAL BT.

WE FIND NO TRACE OF THE ORIGINAL  
CORNER MONUMENT.

AT THE CORNER POINT AS DETERMINED AT  
RECORD BEARING AND DISTANCE FROM THE  
ONE REMAINING ORIGINAL BT., A 24"  
MAPLE, NOW A STUMP WHICH BEARS  
N  $80\frac{1}{4}^{\circ}$  W 11  $\frac{1}{2}$  FT., WE SET A:

#26 ✓

C. S. File No. 57/17-6 PAGE 1

13" HEMLOCK

N 16° E

59'

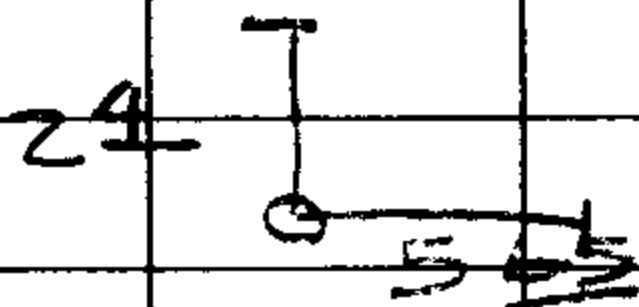
@ 24°

91355

54'

T21S R9W S22 CS BT

NO OTHER TREES NEAR



1" X 30" IRON PIPE WITH BRASS CAP ATTACHED,

MARKED:

COUNTY SURVEYOR'S OFFICE

T 21 S

S 21	S 22
S 28	S 27

R 9 W

1975

AND MARK THE FOLLOWING BEARING TREE:

A 13" HEMLOCK BEARS N 16° E 54<sup>5</sup> FT.

SCRIBED "T 21 S R 9 W S 22 CS BT"

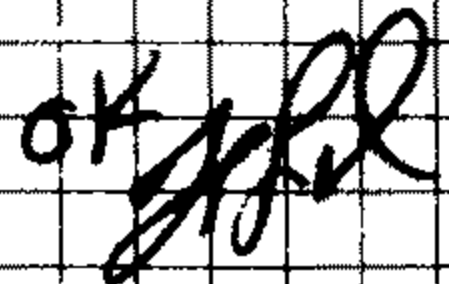
THERE ARE NO OTHER TREES NEAR.

1-15-75

Larry L. Langley

JOHN E. NORDLING

COMPASS DECLINATION SETTING: 20° EAST

OK 

13" HEMLOCK

N 16° E

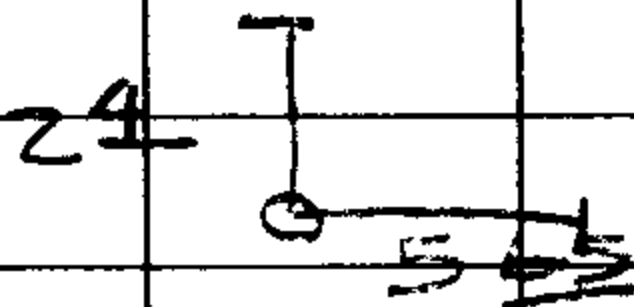
59' @ 24°

91355

54'

T215 R9W S22 CS BT

NO OTHER TREES NEAR



1" X 30" IRON PIPE WITH BRASS CAP ATTACHED,

MARKED:

COUNTY SURVEYOR'S OFFICE

T 21 S

S 21	S 22
S 28	S 27

R 9 W

1975

AND MARK THE FOLLOWING BEARING TREE:

A 13" HEMLOCK BEARS N 16° E 54 <sup>5</sup>/<sub>8</sub> FT.

SCRIBED "T 21 S R 9 W S 22 CS BT"

THERE ARE NO OTHER TREES NEAR.

1-15-75

Larry L. Langley

JOHN E. NORDLING

COMPASS DECLINATION SETTING: 20° EAST

OK *[Signature]*

C. S. File No. 57/17-6