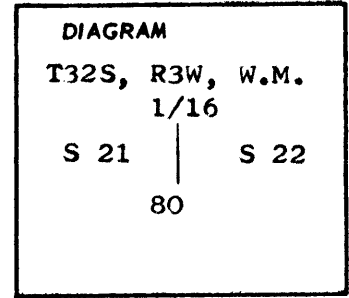


CERTIFIED RECORD OF LAND CORNER MONUMENTATION

History of original corner establishment:


NONE



Description of corner evidence found:

NONE

REGISTERED  
PROFESSIONAL  
LAND SURVEYOR



OREGON  
JULY 14, 1966  
GLENN S. BAUGHMAN  
536

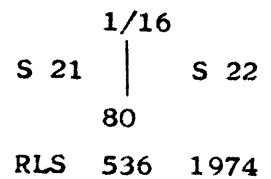
Description of monument and accessories established to perpetuate the original location of this corner

I set a 36-inch long, 2 1/2 inch galvanized iron pipe 30 inches in the ground, in a mound of stones, with a 4-inch brass cap marked:

Bearing trees:

a douglas fir, 18 inches diameter bears N 25° W 65.5 feet scribed 1/16 80 S 21 (BT) with a brass washer stamped RLS 536

a douglas fir, 20 inches diameter bears N 13° E 43.8 feet scribed 1/16 80 S 22 (BT) with a brass washer stamped RLS 536



From Book #6, page 21, Tiller Land Survey #13 - Contract #004346N.

Office of..... County of.....  
 State of....., I hereby certify that the within instrument was filed in this office  
 for record on the ..... day of .....; 19....., at..... o'clock .....m., (signed)  
 ..... by .....  
 (COUNTY OFFICIAL) (DEPUTY)

FILED  
 RECEIVED *See*  
 M 49-69  
 AUG 8 1974

COUNTY SURVEYOR  
 DOUGLAS COUNTY, ORE.