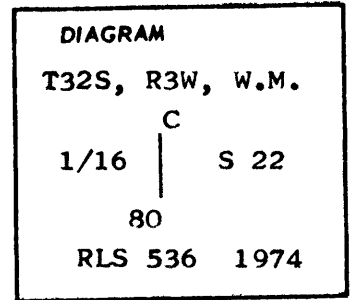


CERTIFIED RECORD OF LAND CORNER MONUMENTATION

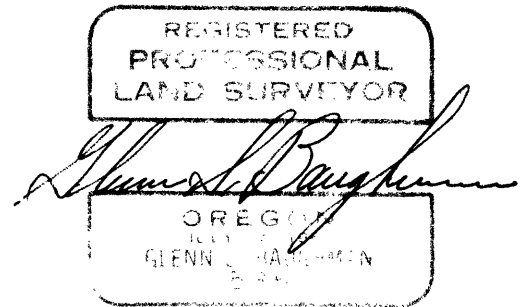
History of original corner establishment:

NONE



Description of corner evidence found:

NONE



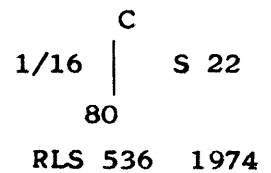
Description of monument and accessories I established to perpetuate the original location of this corner

I set a 36-inch long, 2 1/2 inch galvanized iron pipe 32 inches in the ground, in a mound of stones, with a 4-inch brass cap marked:

Bearing trees:

a douglas fir, 19 inches diameter bears S 39° E 13.9 feet scribed C 80 1/16 S 22 (BT) with a brass washer stamped RLS 536

a douglas fir, 9 inches diameter bears S 16° W 16.8 feet scribed C 80 1/16 S 22 (BT) with a brass washer stamped RLS 536



Corner lies approximately 60 feet North top of ridge on steep West slope.

From Book #6, page 18, Tiller Land Survey #13 - Contract #004346N.

Office of..... County of.....
 State of....., I hereby certify that the within instrument was filed in this office
 for record on the day of.....; 19....., at..... o'clockm., (signed)
 by
 (COUNTY OFFICIAL) (DEPUTY)

FILED
 RECEIVED *See*
M 49-69
 AUG 8 1974

COUNTY SURVEYOR
DOUGLAS COUNTY, ORE.