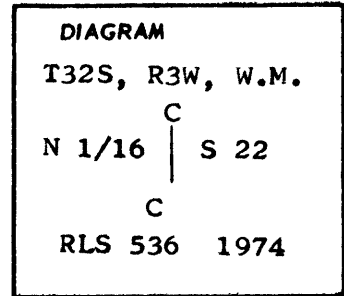


CERTIFIED RECORD OF LAND CORNER MONUMENTATION


History of original corner establishment:

NONE



Description of corner evidence found:

NONE



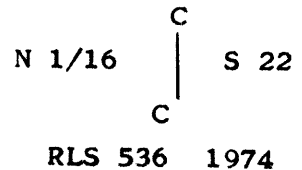
Description of monument and accessories I established to perpetuate the original location of this corner

I set a 36-inch long, 2 1/2 inch galvanized iron pipe 32 inches in the ground, with a 4-inch brass cap marked:

Bearing trees:

a douglas fir, 13 inches diameter bears S 88° W 35.4 feet scribed CN 1/16 S 22 (BT) with a brass washer stamped RLS 536

a douglas fir, 20 inches diameter bears N 16° E 4.6 feet scribed CN 1/16 S 22 (BT) with a brass washer stamped RLS 536



Corner lies approximately 20 feet West of North-South draw.

From Book #6, page 17, Tiller Land Survey #13 - Contract #004346N

Office of..... County of.....
 State of....., I hereby certify that the within instrument was filed in this office
 for record on the day of....., 19....., at..... o'clockm., (signed)
 by
 (COUNTY OFFICIAL) (DEPUTY)

FILED
 RECEIVED *See*
M 47-27
 AUG 8 1974

COUNTY SURVEYOR
DOUGLAS COUNTY, ORE.