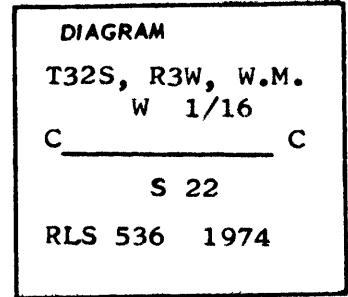


CERTIFIED RECORD OF LAND CORNER MONUMENTATION


History of original corner establishment:

NONE



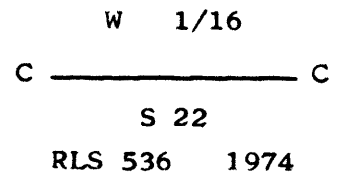
Description of corner evidence found:

NONE



Description of monument and accessories I established to perpetuate the original location of this corner

I set a 36-inch long, 2 1/2 inch galvanized iron pipe 31 1/2 inches in the ground, in a mound of stones, with a 4-inch brass cap marked:



Bearing trees:

a hemlock, 12 inches diameter bears N 53° W 11.3 feet scribed CW 1/16 S 22 (BT) with a brass washer stamped RLS 536

a white fir, 11 inches diameter bears S 38° W 21.9 feet scribed CW 1/16 S 22 (BT) with a brass washer stamped RLS 536

14

From Book #6, page 14, Tiller Land Survey #13 - Contract #004346N.

Office of County of.....
 State of....., I hereby certify that the within instrument was filed in this office
 for record on the day of; 19....., at..... o'clockm., (signed)
 by
 (COUNTY OFFICIAL) (DEPUTY)

FILED
 RECEIVED *Sue*
M 49-69
 AUG 8 1974

COUNTY SURVEYOR
DOUGLAS COUNTY, ORE.