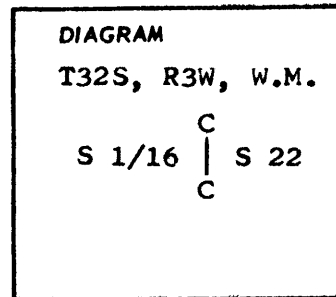


CERTIFIED RECORD OF LAND CORNER MONUMENTATION

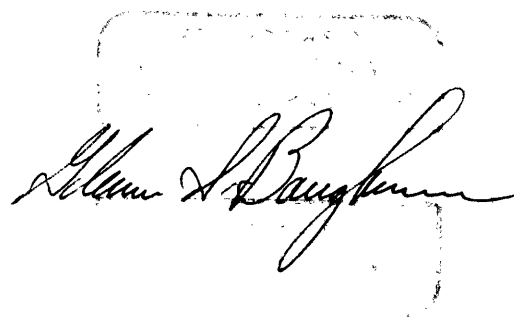
History of original corner establishment:

NONE



Description of corner evidence found:

NONE



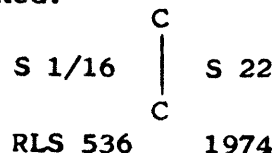
Description of monument and accessories established to perpetuate the original location of this corner

I set a 36-inch long, 2 1/2 inch diameter galvanized iron pipe 33 inches in the ground, in a mound of stones, with a 4-inch brass cap marked:

Bearing trees:

a white fir, 12 inches diameter bears S 52 1/2 W 34.8 feet scribed CS 1/16 S 22 (BT) with a brass washer stamped RLS 536

12 inches diameter a madrona/bears N 72° E 22.1 feet scribed CS 1/16 S 22 (BT) with a brass washer stamped RLS 536



Corner lies on South & West slope at approximate logged over timber corner.

From Book #6, Page 12, Tiller Land Survey #13 - Contract #004346N

Office of County of.....
 State of....., I hereby certify that the within instrument was filed in this office
 for record on the day of; 19....., at..... o'clockm., (signed)
 by
 (COUNTY OFFICIAL) (DEPUTY)

FILED
RECEIVED See
 M 49-69
 AUG 8 1974