

COUNTY SURVEYORS FILE DATA


DO NOT REMOVE FROM OFFICE

FILED
RECEIVED
DEC 3 1973

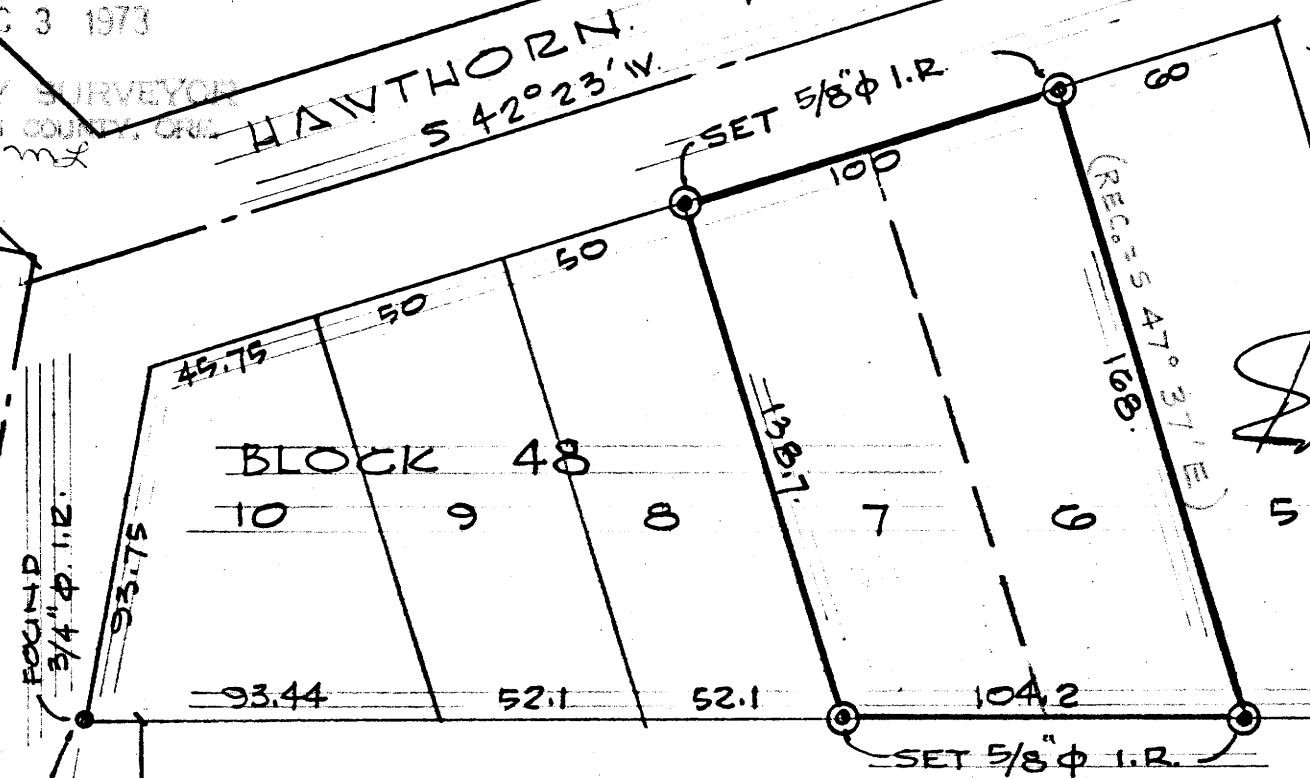

COUNTY SURVEYOR
DAVID S. COOPER, ORG.
mz

HAWTHORN AVE.
S 42° 23' W

4TH STREET
S 19° 42' E



MON. FOUND
MON. SET



BLOCK 48

RAINBOW PLAZA
(RAINBOW BASIN)

SEC. 35, TWP 21 S, RGE 12 W

PROPERTY SURVEY FOR
LOT 6 & 7, BLOCK 48 CENTRAL LINCOLN PEOPLES
AMENDED PLAT OF RAILROAD UTILITY DISTRICT
ADDITION TO REEDSPORT
DOUGLAS COUNTY, OREGON.
SCALE 1" = 50' SURVEY 10-20-73.
11-29-73.

GREEN ST.

S. File No. 55/324

064-A-73