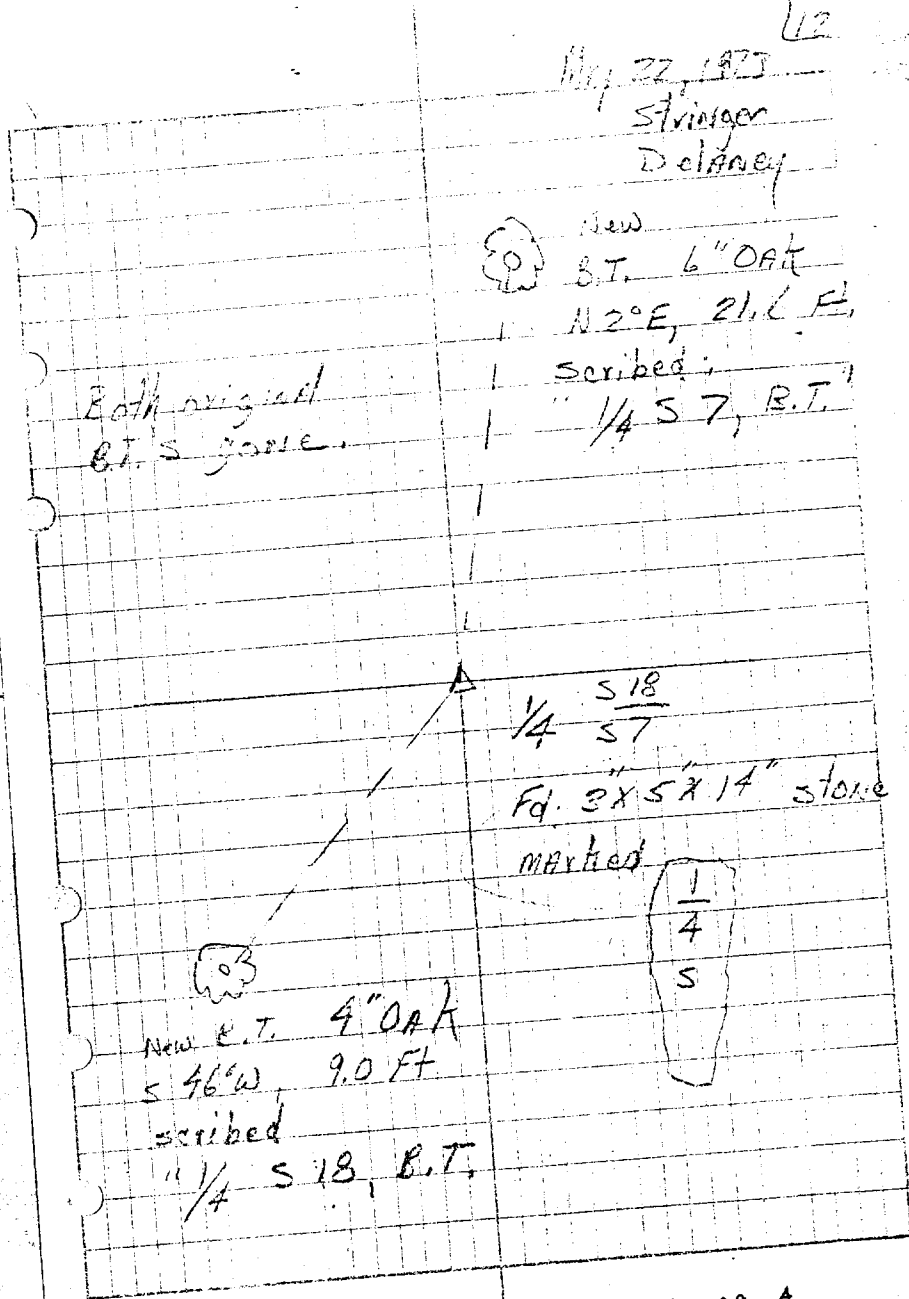


Lerwill M.L.P.

T 30-1 W.



CS# 55/a 99 A

POST CORNER

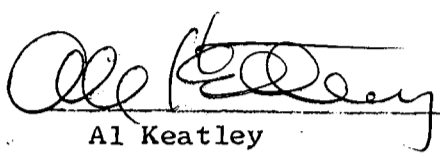
#131

C.S. File 55/299 A

Map File M 48-66

A F F I D A V I T

I, Al Keatley do hereby swear that I have personal knowledge that the 1/4 corner between Sections 7 and 18, Township 30 South, Range 1 West W.M. represented by a stone scribed 1/4 S on the bank of the South Umpqua River is in the position of the original corner as surveyed.


Al Keatley

5/16/73
DATE

A F F I D A V I T

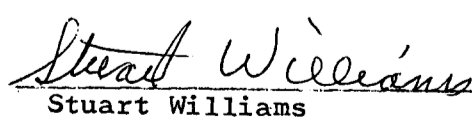
I, John H. Markham do hereby swear that I have personal knowledge that the 1/4 corner between Sections 7 and 18, Township 30 South, Range 1 West W.M. represented by a stone scribed 1/4 S on the bank of the South Umpqua River is in the position of the original corner as surveyed.


John H. Markham, Jr.

May 15, 1973
DATE

A F F I D A V I T

I, Stuart Williams do hereby swear that I have personal knowledge that the 1/4 corner between Sections 7 and 18, Township 30 South, Range 1 West W.M. represented by a stone scribed 1/4 S on the bank of the South Umpqua River is in the position of the original corner as surveyed.


Stuart Williams

5/16/73
DATE