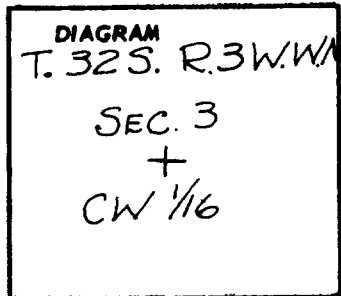


CERTIFIED RECORD OF LAND CORNER MONUMENTATION

History of original corner establishment:

NONE



FILED *[Signature]*
RECEIVED

MAR 7 1972

COUNTY SURVEYOR
DOUGLAS COUNTY, ORE.

Description of corner evidence found:

NONE

Description of monument and accessories I established to perpetuate the original location of this corner

I set a 2" x 20" Galvanized Iron Pipe with brass cap 20" in the ground.

From the Pipe Monument I marked the following Bearing Trees with metal B.T. tags.

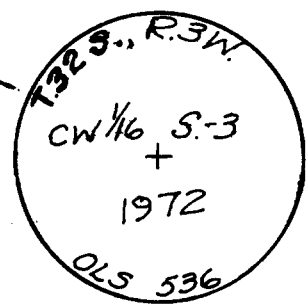
- 8" Douglas Fir N. 52° 30' W. 61.5 ft. scribed C.W. 1/16 S. 3 B.T.
- 6" Pine S. 45° E. 27.2 ft. scribed C.W. 1/16 S. 3 B.T.

I marked the cap

REGISTERED
PROFESSIONAL
LAND SURVEYOR

[Signature]

OREGON
JULY 13, 1927
GLENN S. BAUGHMAN
536

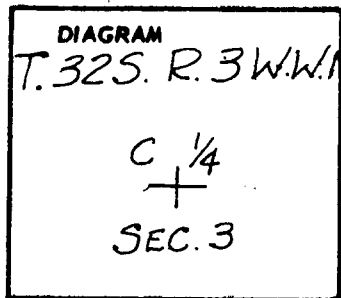


Office of *Surveyor* County of *Douglas*
 State of *Oregon*, I hereby certify that the within instrument was filed in this office
 for record on the *7* day of *March*, 19*72*, at *3:45* o'clock *p.* m. (signed)
James W. Byrson by *Lorraine A. Lewis*
 (COUNTY OFFICIAL) (DEPUTY)

CERTIFIED RECORD OF LAND CORNER MONUMENTATION

History of original corner establishment:

NONE



FILED
RECEIVED

MAR 7 1972

COUNTY SURVEYOR
DOUGLAS COUNTY, ORE.

Description of corner evidence found:

NONE

Description of monument and accessories I established to perpetuate the original location of this corner

I set a 2" x 30" Galvanized Iron Pipe with brass cap 24" in the ground.

From the Pipe Monument I marked the following bearing trees:
with metal B.T. Tags.

- 6" Madrona N. 9 1/2 W. 20.6 "
- 8" Knob Cone Pine S. 60° E. 7.4 ft.

I marked the cap



Office of Surveyor County of Douglas
 State of Oregon, I hereby certify that the within instrument was filed in this office
 for record on the 7 day of March, 1972, at 3:45 o'clock p.m. (signed)
James W. Byron by Lorraine R. Lewis
 (COUNTY OFFICER) (DEPUTY)