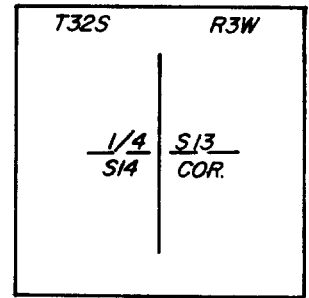


Retracement-Reestablishment of Subdivision Lines of T32S,
R3W, W.M. Date of survey 1913.



Retracement Survey states: Intersect the $\frac{1}{4}$ cor., which is a stone, firmly set, marked and witnessed as described by the Surveyor General.

An iron stone 12" X 8" X 6" $\frac{1}{4}$ Scribed on West Face
16" Red Fir bears N 64°E 32 Lks
8" Maple Bears N 26° W 13 Lks.

Description of Corner evidence found:

I made tie to corner from traverse of East Line of Section 14. In clear-cut unit, Approx. 250 North of road and South of small creek I found a 21" fir stump. I chopped out old scribing and found $\frac{1}{4}$ scribed clearly in stump. I found iron stone in approx. location of original $\frac{1}{4}$ Corner. Stone had been knocked 2 feet North of original position by logging operations and was lying on its side. The stone had $\frac{1}{4}$ clearly marked on its side. 8" Maple BT was destroyed by logging operations.

Description of monument and accessories I established to perpetuate the original location of this corner.

I reestablished the location of the corner from the stump of the original bearing tree. S 64° W 32 Lks. At this location I set a 2" X 30" Galvanized iron pipe, flared at the bottom, with a 3" bronze cap welded to the top. I placed the original stone monument described above in hole alongside iron pipe.

I stamped this cap _____



From the pipe monument, the original bearing tree is:

A 16" Red Fir (now 21" stump) bears N 64° E 32 Lks.

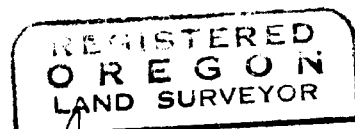
I also established new Bearing tree stumps as follows:

25" Fir Stump bears N 88° W 54.9' Scribed $\frac{1}{4}$ S14 BT

40" Fir Stump bears N 23 $\frac{1}{2}$ ° E 73.6' Scribed $\frac{1}{4}$ S13 BT

A 6' Steel Fencepost with sign 54-4 attached bears North 5'

Office of County Surveyor, County of Douglas, State of Oregon. I hereby certify that the within instrument was filed in this office for record on the 5 day of OCT, 1971, at 3 o'clock P.m. (Signed)



Don E. Garrett
JULY 14, 1961
DON E. GARRETT
544

Janus W. Ryan by _____
(County Official) (Deputy)

FILED
RECEIVED

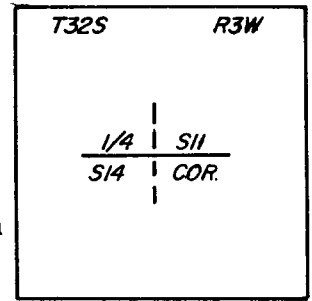
OCT 5 1971

COUNTY SURVEYOR
DOUGLAS COUNTY, ORE.

#151

C. S. File No. 55/215A

Retracement-Reestablishment of Subdivision Lines of T32S,
R3W, W.M. Date of survey 1913



Retracement Survey states: Intersect the $\frac{1}{4}$ Sec. Cor., which is a mound of stone, the post having been destroyed by fire. I reestablish this corner in its original position as follows:

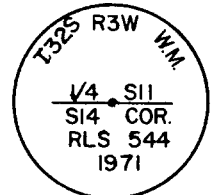
- Set a granite stone, 18" X 15" X 4", 12" in the ground.
- Marked $\frac{1}{4}$ Cor. on North face.
- A 5" Madrona bears N 88° 30' E 100 Lks. Marked $\frac{1}{4}$ S11 BT
- A 5" Madrona bears S 78° 30' E 119 Lks. Marked $\frac{1}{4}$ S14 BT

Description of corner evidence found:

I made a tie to the location of the corner from traverse I made on exterior boundary of Section. 4 feet South and 2 feet East of tie location I found a stone set in the ground answering to the one described above. The granite showed signs of weathering and any markings that may have been on the stone are gone. There is no trace of the original bearing trees except 2 large stools in the approx. location where the SE BT stood.

Due to the lack of evidence I establish the location of the corner by proportionate measurement. At this location I set a 2" X 30" galvanized iron pipe, flared at the bottom, with a 3" bronze cap welded to the top.

I stamped this cap _____



From the pipe monument I establish new bearing trees as follows:

- An 18" Pine bears S 83 $\frac{1}{2}$ ° E 62.2' Scribed $\frac{1}{4}$ S14 BT
- A 7" Madrone bears N 29° W 10.7' Scribed $\frac{1}{4}$ S11 BT
- A 6' Steel Fencepost with sign 54-4 attached bears South 5'

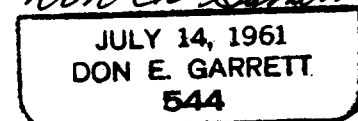
Office of County Surveyor, County of Douglas,
State of Oregon. I hereby certify that the within instrument
was filed in this office for record on the 5 day of

OCT, 1971, at 3 o'clock P m. (signed)

James W. Brown by _____
(County Official) (Deputy)



Don E. Garrett



FILED *LL*
RECEIVED

OCT 5 1971

COUNTY SURVEYOR
DOUGLAS COUNTY, ORE.

#150