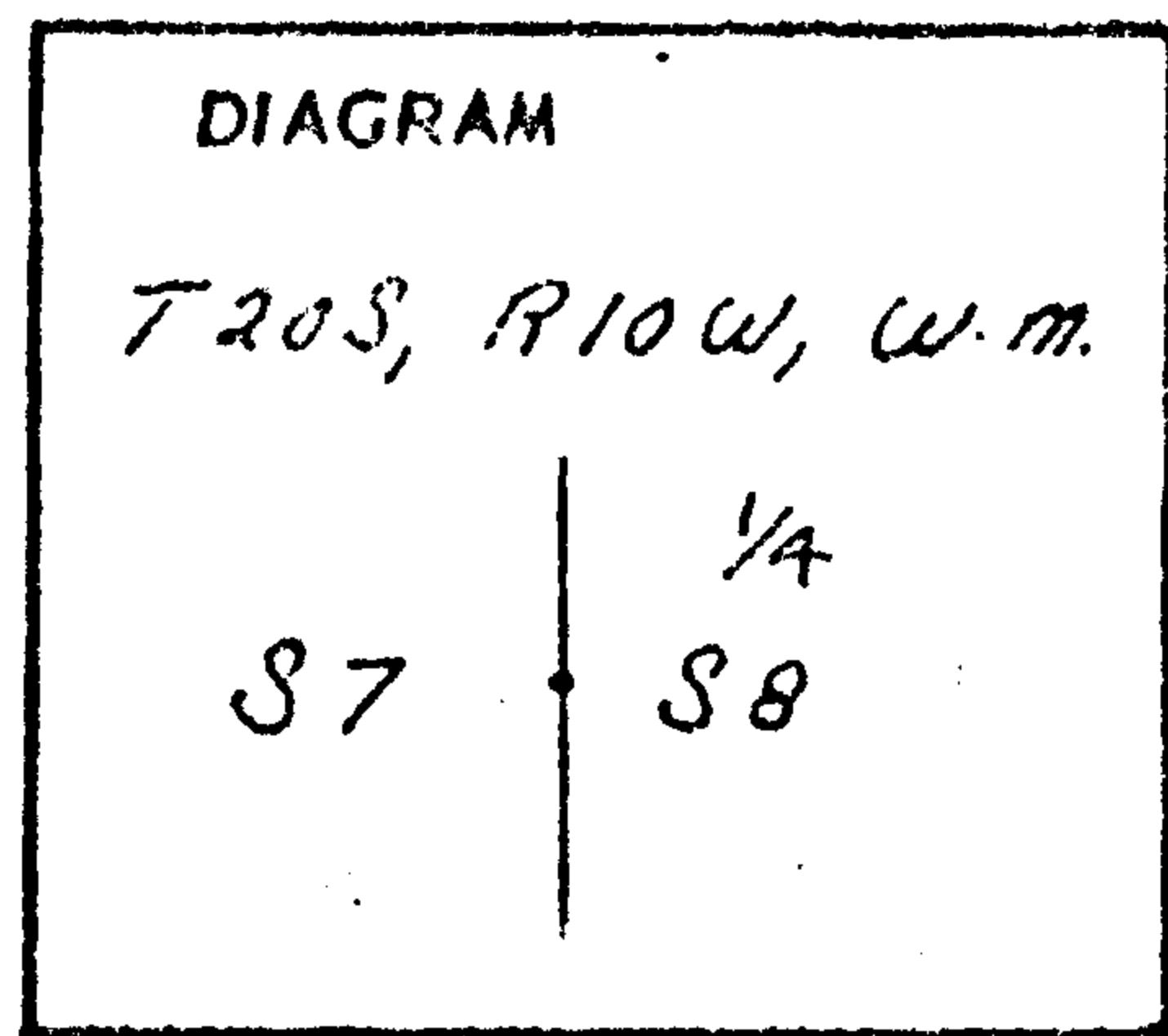


CERTIFIED RECORD OF LAND CORNER MONUMENTATION

History of original corner establishment:

Corner established in 1878 by General Land Office  
Contract Survey.



Original Survey record states: Set 1/4 sect. post, from which:

- A maple 5" in diameter bears S 32° W 18 lks. distant
- A maple 7" in diameter bears S 70½° E 49 lks. distant

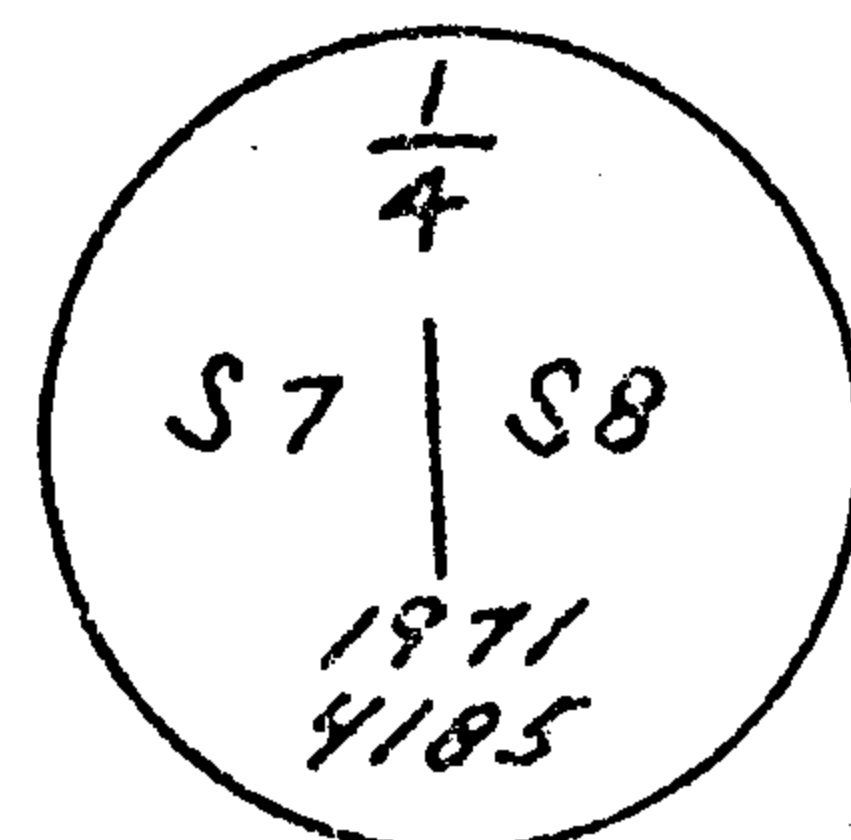
Description of corner evidence found:

None

Description of monument and accessories I established to perpetuate the original location of this corner

At the properly proportioned position I placed a 2" x 36" galvanized iron pipe, flanged at the bottom and capped with a bronze disk welded on top. The monument projects 6" above ground. I filled in around the pipe monument with stone and packed earth.

I stamped the disk →



I established new bearing trees as follows. Each bearing tree has a scribed face and a U.S.F.S. bearing tree sign breast high and facing the monument.

Bearing trees set:

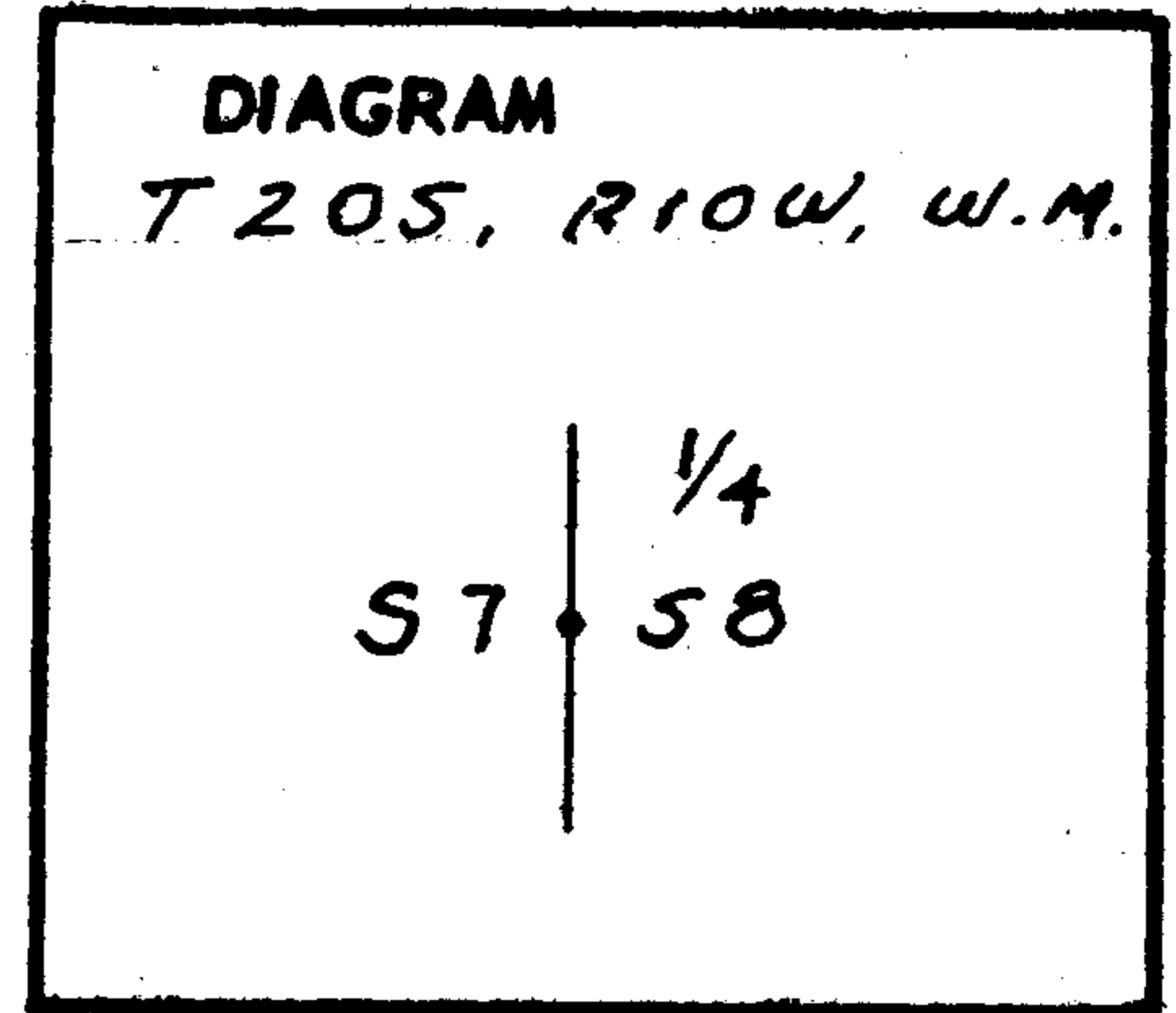
- a 10" spruce bears S 69° E 26.60 feet
- a 10" maple bears S 30° W 59.43 feet

Office of ..... County Surveyor ..... County of ..... Douglas  
 State of ..... Oregon ..... , I hereby certify that the within instrument was filed in this office  
 for record on the 17 day of ..... Sept. O.C.T.; 1971, at 10 o'clock A.M., (signed)  
*James W. Ryan* by .....  
 (COUNTY OFFICIAL) (DEPUTY)

CERTIFIED RECORD OF LAND CORNER MONUMENTATION

History of original corner establishment:

Corner established in 1878 by General Land Office  
Contract Survey



Original Survey record states: Set  $\frac{1}{4}$  sect. post, from which:

a maple 5" in diameter bears S 32° W 18 lks. distant  
a maple 7" in diameter bears S 70½° E 49 lks. distant

Description of corner evidence found:

None

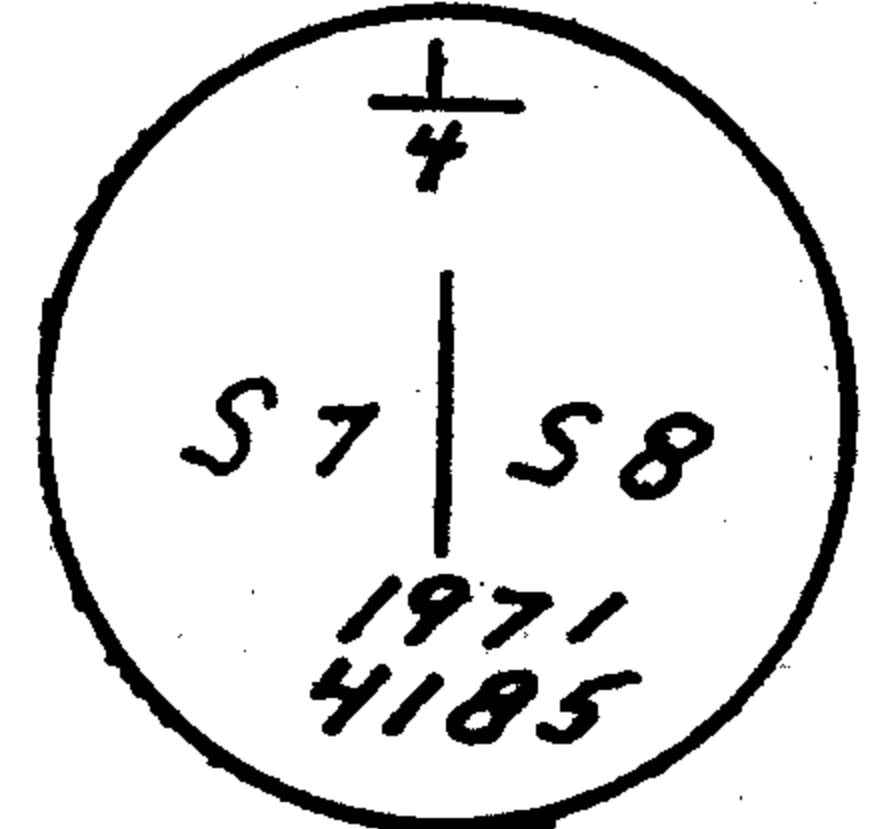
SEE NEW NOTES  
10/12/71

Description of monument and accessories I established to perpetuate the original location of this corner

At the properly proportioned position I placed a 2" x 36" galvanized iron pipe, flanged at the bottom and capped with a bronze disk welded on top. The monument projects 6" above ground. I filled in around the pipe monument with stone and packed earth.

VOID

I stamped the disk



I established new bearing trees as follows. Each bearing tree has a scribed face and a U.S.F.S. bearing tree sign breast high and facing the monument.

Bearing trees set:

- a 48" fir stump bears N 71° E 29.48 feet
- a 38" fir stump bears N 56° W 53.65 feet

*James W. [Signature]*

Office of.....County..Surveyor..... County of.....Douglas.....  
State of.....Oregon....., I hereby certify that the within instrument was filed in this office  
for record on the ...24 day of .....June.....; 1971., at...11... o'clock ..A.m., (signed)  
*James W. [Signature]* by .....  
(COUNTY OFFICIAL) (DEPUTY)

T20-10  
#42