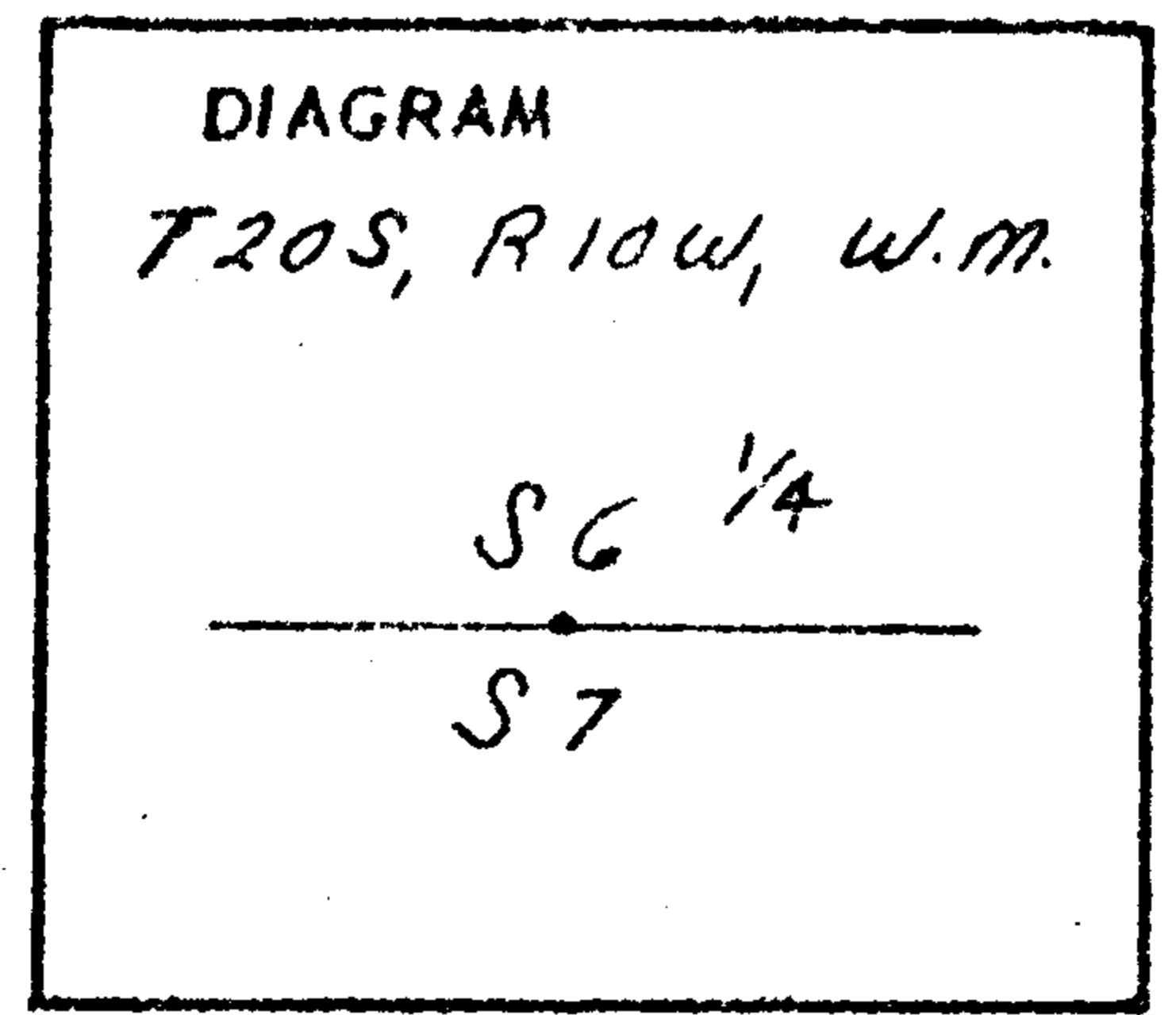


CERTIFIED RECORD OF LAND CORNER MONUMENTATION

History of original corner establishment:

Corner established in 1892 by General Land Office

Contract Survey



Original survey record states: Set post 4 feet long, 3 1/2 ins. square, 24 ins. in ground for 1/4 section corner, marked 1/2 S on N face, from which:

- A maple 4 ins. diam. bears N 40° E dist. 75 lks. marked 1/2 S B.T.
- A maple 5 ins. diam. bears S 66° E dist. 80 lks. marked 1/2 S B.T.

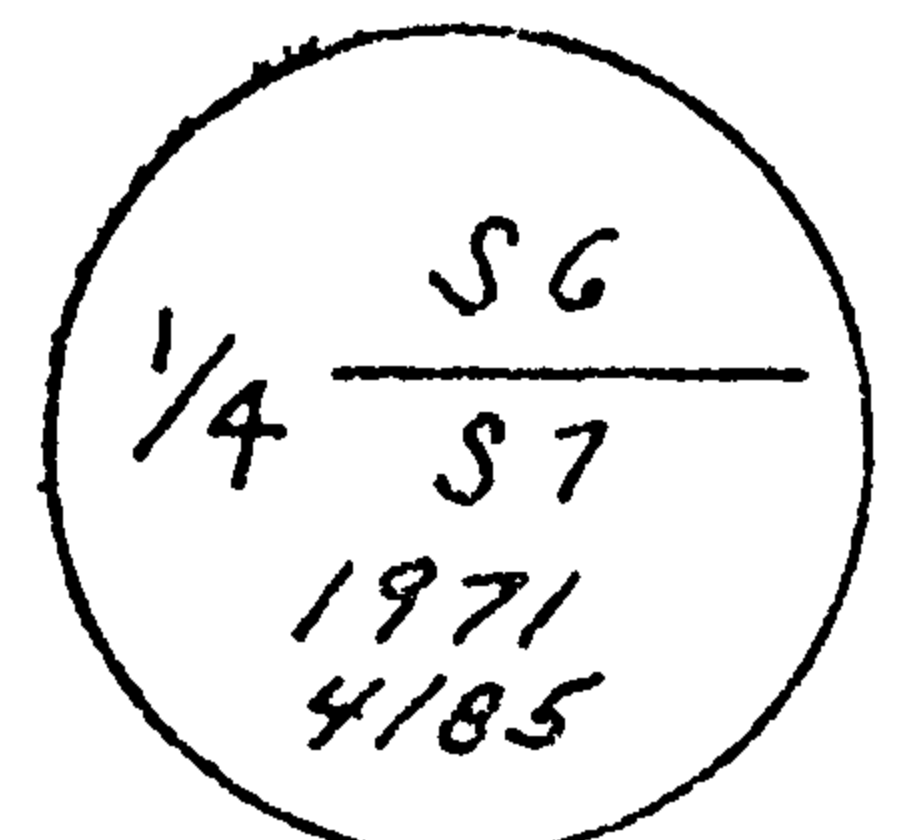
Description of corner evidence found:

None

Description of monument and accessories established to perpetuate the original location of this corner

AT the properly proportioned position I placed a 2" x 36" galvanized iron pipe, flanged at the bottom and capped with a bronze disk welded on top. The monument projects 6" above ground. I filled in around the pipe monument with stone and packed earth.

I stamped the disk →



I established new bearing trees as follows. Each bearing tree has a scribed face and a U.S.F.S. bearing tree sign breast high and facing the monument.

Bearing trees set:

- a 26" fir stump bears S 52° E 13.4 feet
- a 18" fir stump bears N 72° E 28.23 feet

Office of.....County Surveyor..... County of..... Douglas
 State of..... Oregon....., I hereby certify that the within instrument was filed in this office
 for record on the 17 day of OCT 1971, at 10 o'clock A.m., (signed)
James W. Ryan by (DEPUTY)
 (COUNTY OFFICIAL)

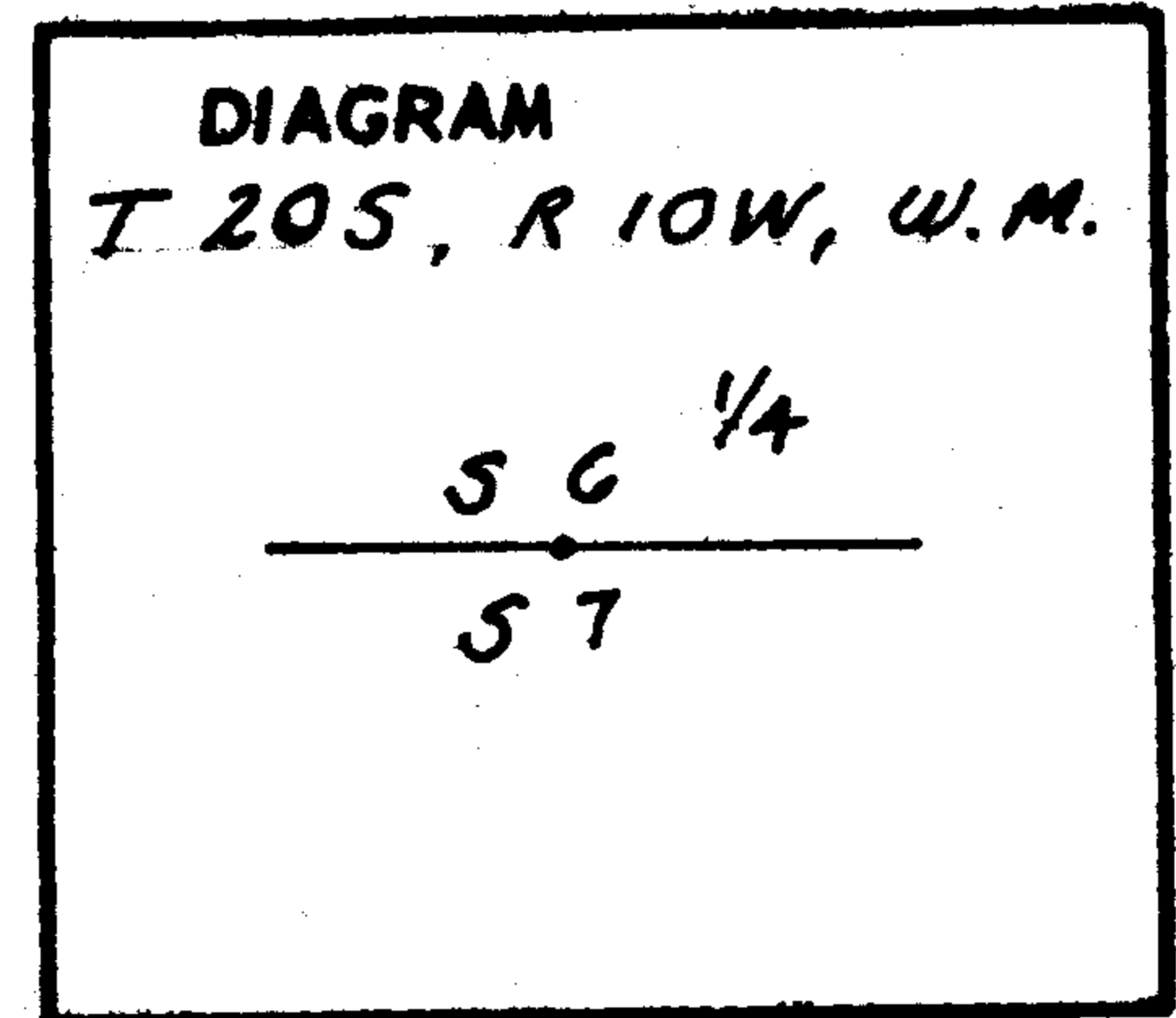
James W. Ryan

CERTIFIED RECORD OF LAND CORNER MONUMENTATION

History of original corner establishment:

Corner established in 1892 by General Land Office

Contract Survey



Original survey record states: Set post 4 feet long, 3 1/2 ins. square, 24 ins. in ground for 1/4 section corner, marked 1/4 s on N face, from which:

- a maple 4 ins. diam. bears N 40° E dist. 75 lks. marked 1/4 s B.T.
- a maple 5 ins. diam. bears S 66° E dist. 80 lks. marked 1/4 S B.T.

Description of corner evidence found:

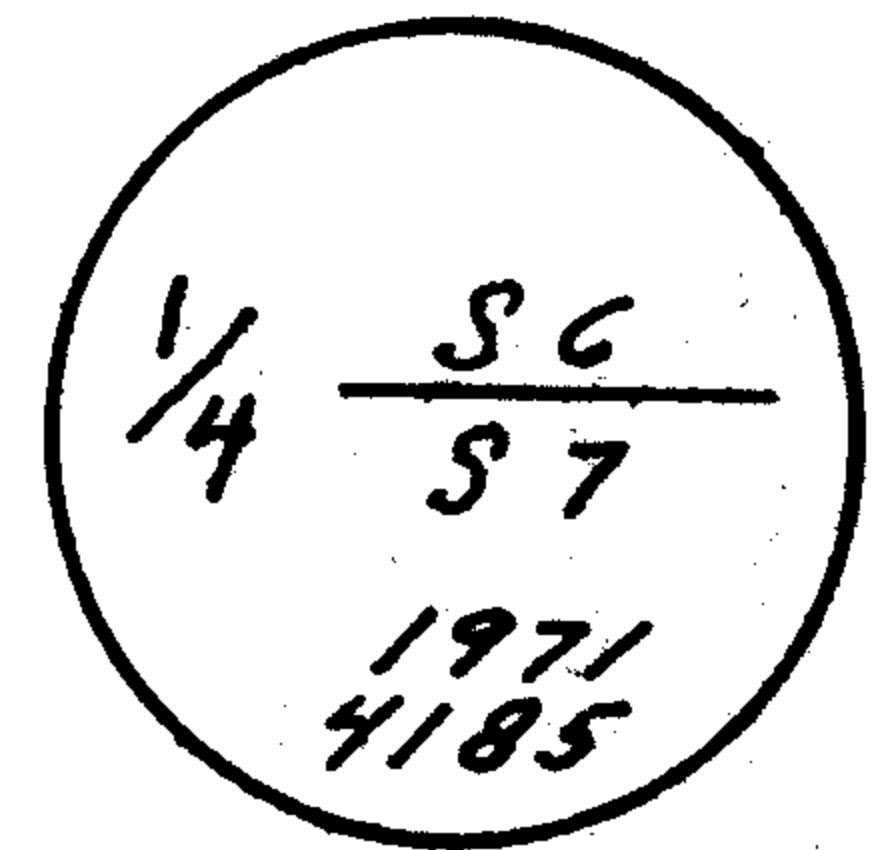
None

SEE NEW NOTES
DATED 10/12/71

Description of monument and accessories established to perpetuate the original location of this corner

At the properly proportioned position I placed a 2" x 36" galvanized iron pipe, flanged at the bottom and capped with a bronze disk welded on top. The monument projects 6" above ground. I filled in around the pipe monument with stone and packed earth.

I stamped the disk



I established new bearing trees as follows. Each bearing tree has a scribed face and a U.S.F.S. bearing tree sign breast high and facing the monument.

Bearing trees set:

- a 28" fir stump bears N 85° E 8.45 feet
- a 26" fir stump bears S 31° W 12.32 feet

Office of.....County Surveyor..... County of.....Douglas.....
 State of.....Oregon....., I hereby certify that the within instrument was filed in this office
 for record on the 24 day of.....June....., 1971, at 11 o'clock A.m., (signed)
James W. Ryman by.....
 (COUNTY OFFICIAL) (DEPUTY)

#51 ✓