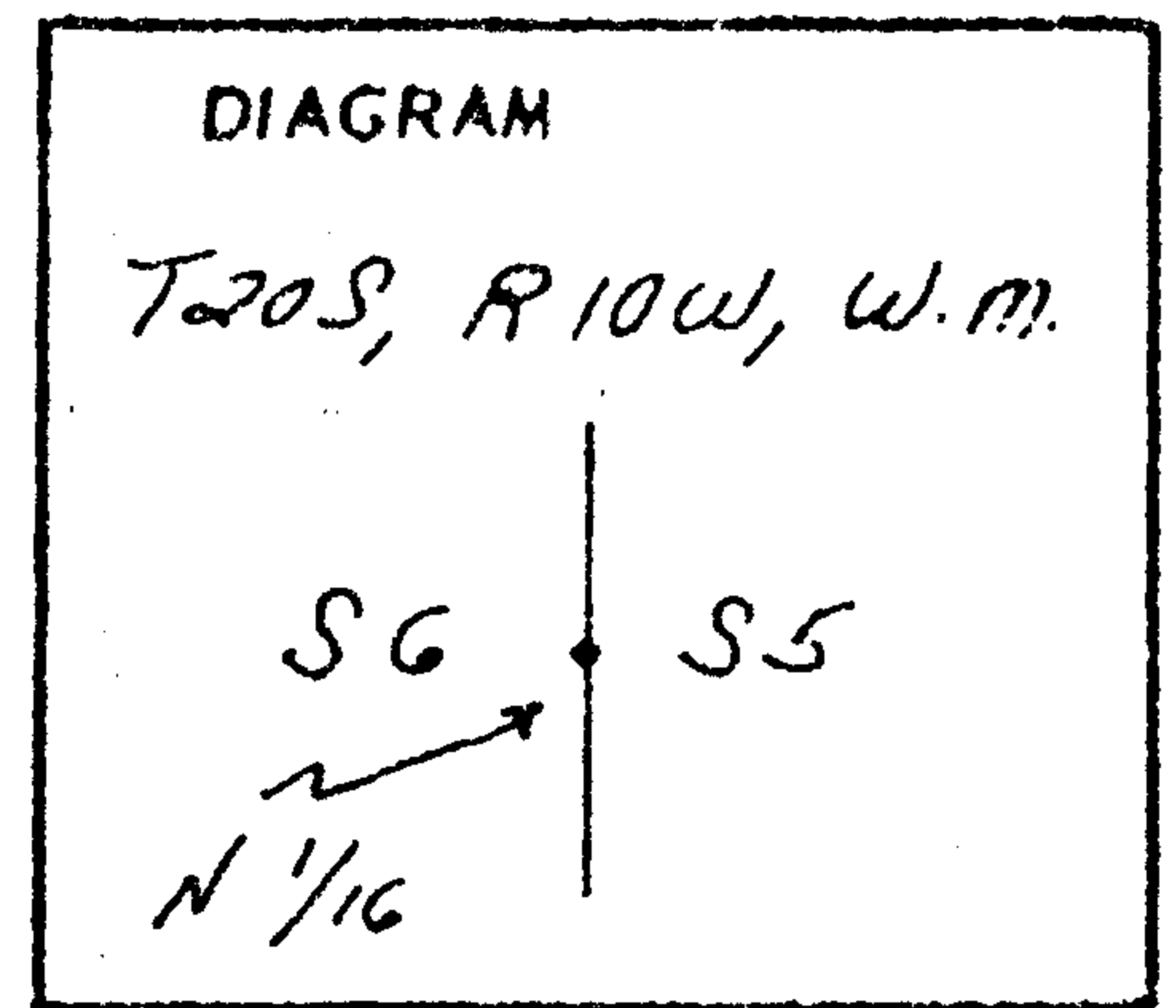


CERTIFIED RECORD OF LAND CORNER MONUMENTATION

History of original corner establishment:

Never set



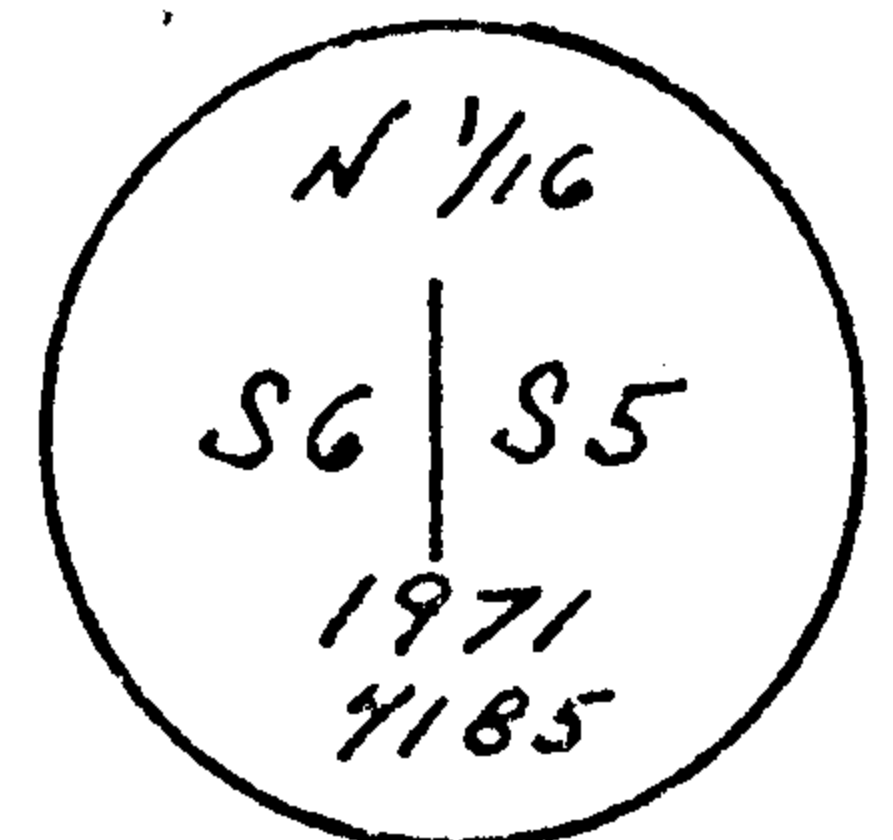
Description of corner evidence found:

None

Description of monument and accessories I established to perpetuate the original location of this corner

At the properly proportioned position I placed a 2" x 36" galvanized iron pipe, flanged at the bottom and capped with a bronze disk welded on top. The monument projects 6" above ground. I filled in around the pipe monument with stone and packed earth.

I stamped the disk →



I established new bearing trees as follows. Each bearing tree has a scribed face and a U.S.F.S. bearing tree sign breast high and facing the monument.

Bearing trees set:

- a 30" fir bears S 10° E 38.3 feet
- a 8" alder bears N 54° W 21.8 feet

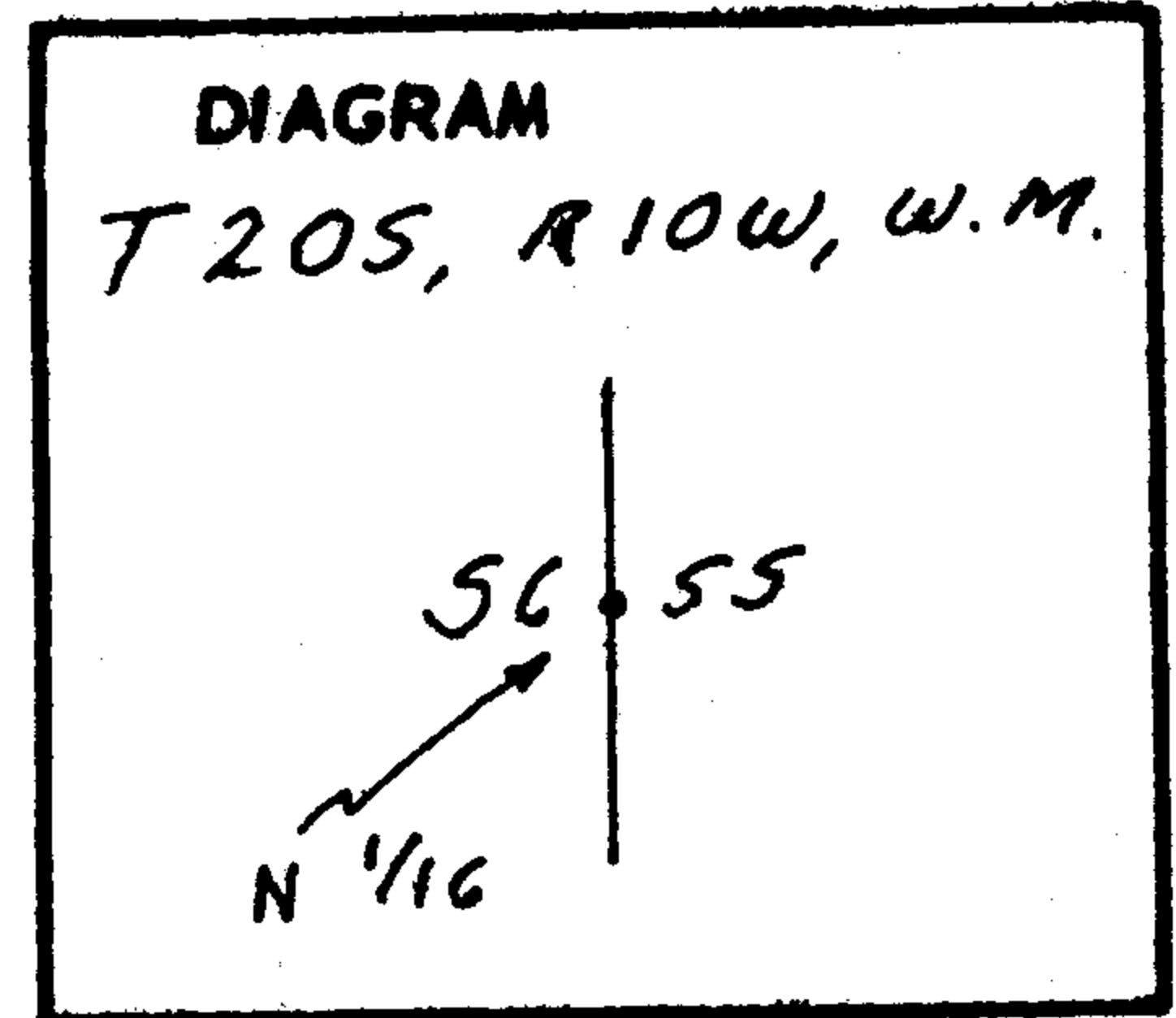
Office of County Surveyor County of Douglas
 State of Oregon, I hereby certify that the within instrument was filed in this office
 for record on the 12 day of Sept. OCT. 1971, at 10 o'clock A.M., (signed)
 _____ by _____
 (COUNTY OFFICIAL) (DEPUTY)

James W. [Signature]

CERTIFIED RECORD OF LAND CORNER MONUMENTATION

History of original corner establishment:

Never set



Description of corner evidence found:

None

SEE NEW NOTES
10/12/71

Description of monument and accessories I established to perpetuate the original location of this corner

At the properly proportioned position I placed a 2" x 36" galvanized iron pipe, flanged at the bottom and capped with a bronze disk welded on top. The monument projects 6" above ground. I filled in around the pipe monument with stone and packed earth.

I stamped the disk



I established new bearing trees as follows. Each bearing tree has a scribed face and a U.S.F.S. bearing tree sign breast high and facing the monument.

Bearing trees set:

- a 12" alder bears N 6° W 9.90 feet
- a 24" fir bears due East 36.20 feet

Office of County Surveyor County of Douglas
 State of Oregon, I hereby certify that the within instrument was filed in this office
 for record on the 24 day of June, 1971, at 11 o'clock A.M., (signed)
James W. Anderson by _____
 (COUNTY OFFICIAL) (DEPUTY)

James W. Anderson

C.S File 55-201-7

Map File M 41-77