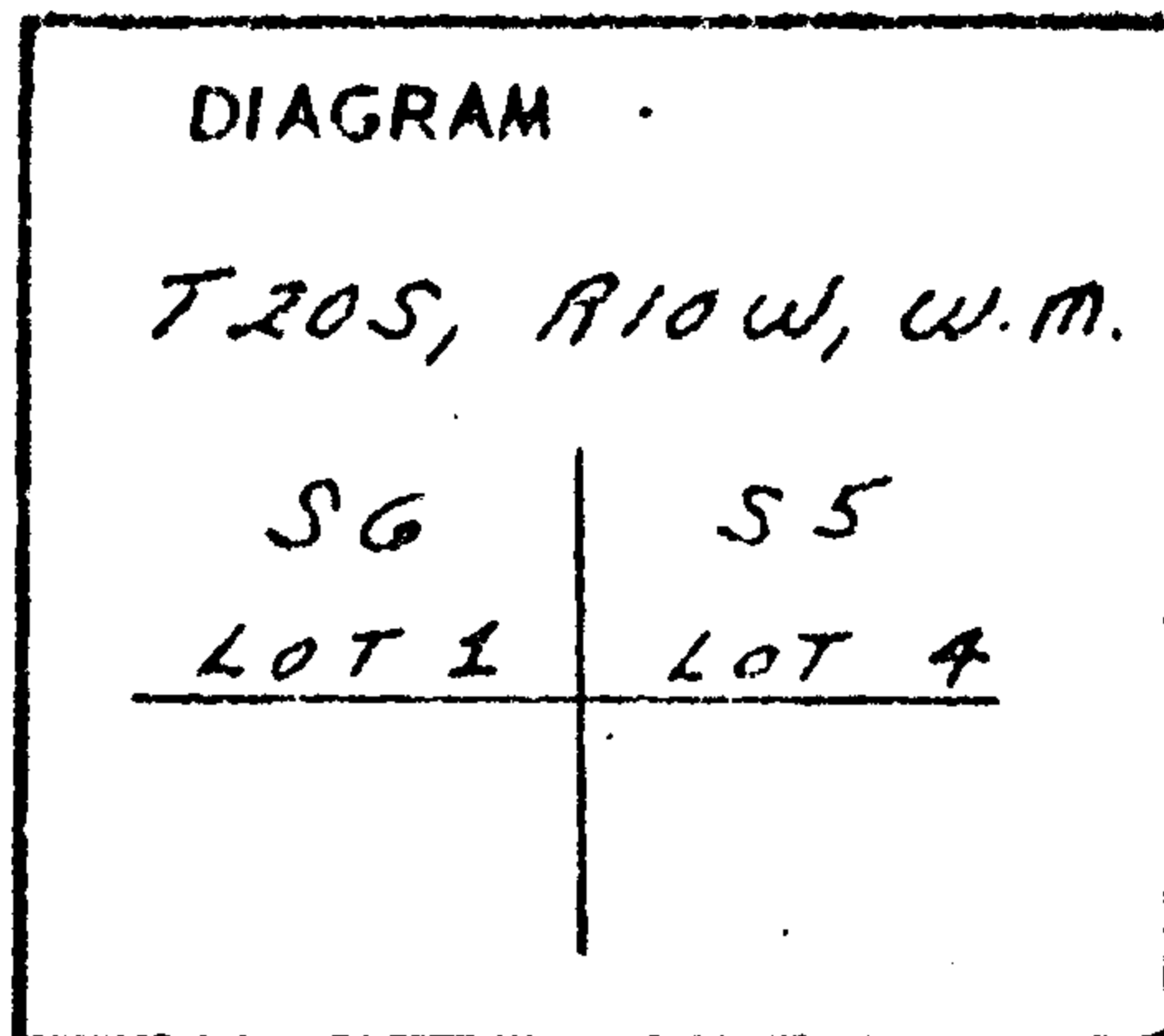


CERTIFIED RECORD OF LAND CORNER MONUMENTATION

History of original corner establishment:

Never set



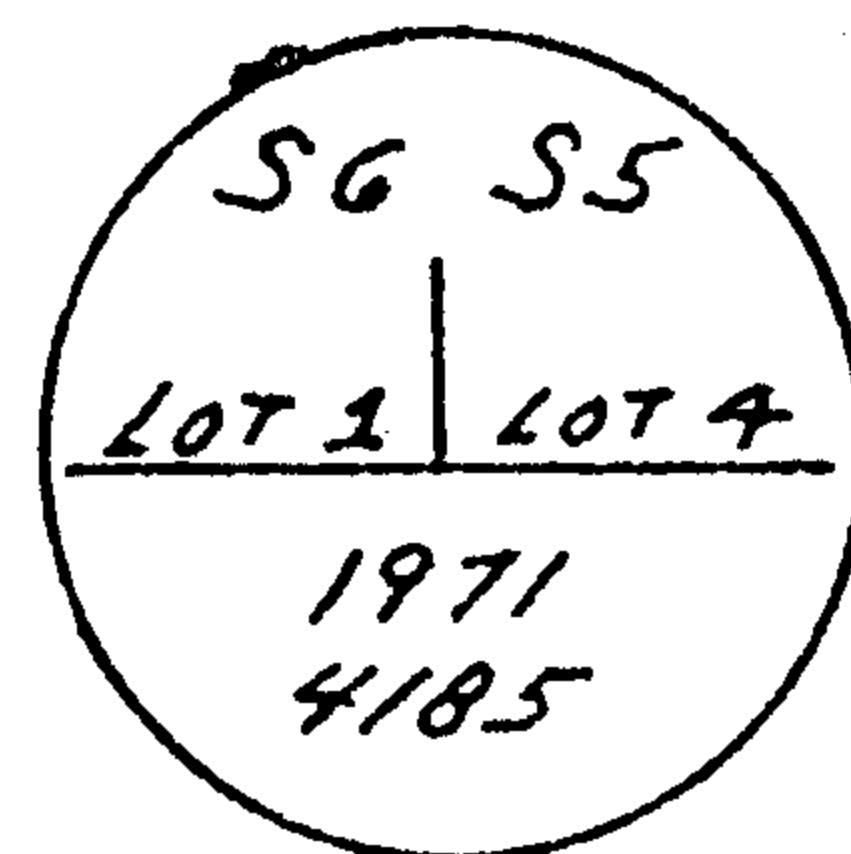
Description of corner evidence found:

None

Description of monument and accessories I established to perpetuate the original location of this corner

At the properly proportioned position I placed a 2" x 36" galvanized iron pipe, flanged at the bottom and capped with a bronze disk welded on top. The monument projects 6" above ground. I filled in around the pipe monument with stone and packed earth.

I stamped the disk



I established new bearing trees as follows. Each bearing tree has a scribed face and a U.S.F.S. bearing tree sign breast high and facing the monument.

Bearing trees set:

- a 40" fir bears S 39° W 17.3 feet
- a 32" fir bears N 54° E 43.0 feet

Office of.....County Surveyor..... County of..... Douglas.....  
 State of..... OREGON....., I hereby certify that the within instrument was filed in this office  
 for record on the 12 day of Sept OCT....., 1971, at 10 o'clock A.m., (signed)

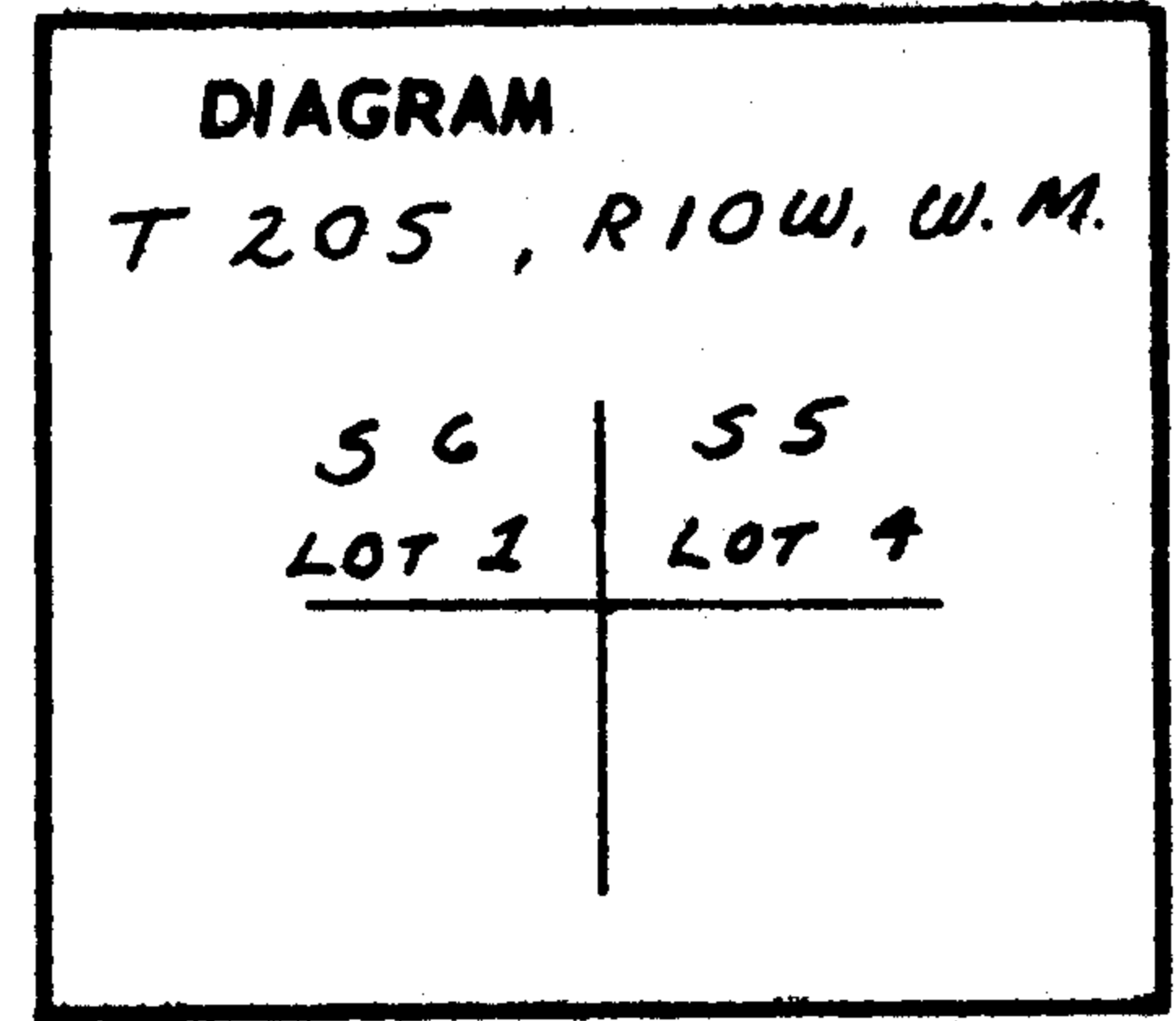
*James W. Ryan* by ..... (COUNTY OFFICIAL) ..... (DEPUTY)

*James W. Ryan*

CERTIFIED RECORD OF LAND CORNER MONUMENTATION

History of original corner establishment:

Never set




Description of corner evidence found:

None

Description of monument and accessories I established to perpetuate the original location of this corner

At the properly proportioned position I placed a 2" x 36" galvanized iron pipe, flanged at the bottom and capped with a bronze disk welded on top. The monument projects 6" above ground. I filled in around the pipe monument with stone and packed earth.

I stamped the disk



I established new bearing trees as follows. Each bearing tree has a scribed face and a U.S.F.S. bearing tree sign breast high and facing the monument.

Bearing trees set:

- a 28" fir bears N 17° E 23.30 feet
- a 28" fir bears N 12° W 28.60 feet

SEE NOTES DATED 10/12/71

*James W. [Signature]*

Office of.....County..Surveyor..... County of.....Douglas.....  
 State of.....OREGON....., I hereby certify that the within instrument was filed in this office  
 for record on the 29 day of.....JUNE....., 1971., at..... o'clock ..A.m., (signed)  
*James W. [Signature]* by ..... (DEPUTY)  
 (COUNTY OFFICIAL)

C.S. File 55 / 201-6

Map File M 41 - 77