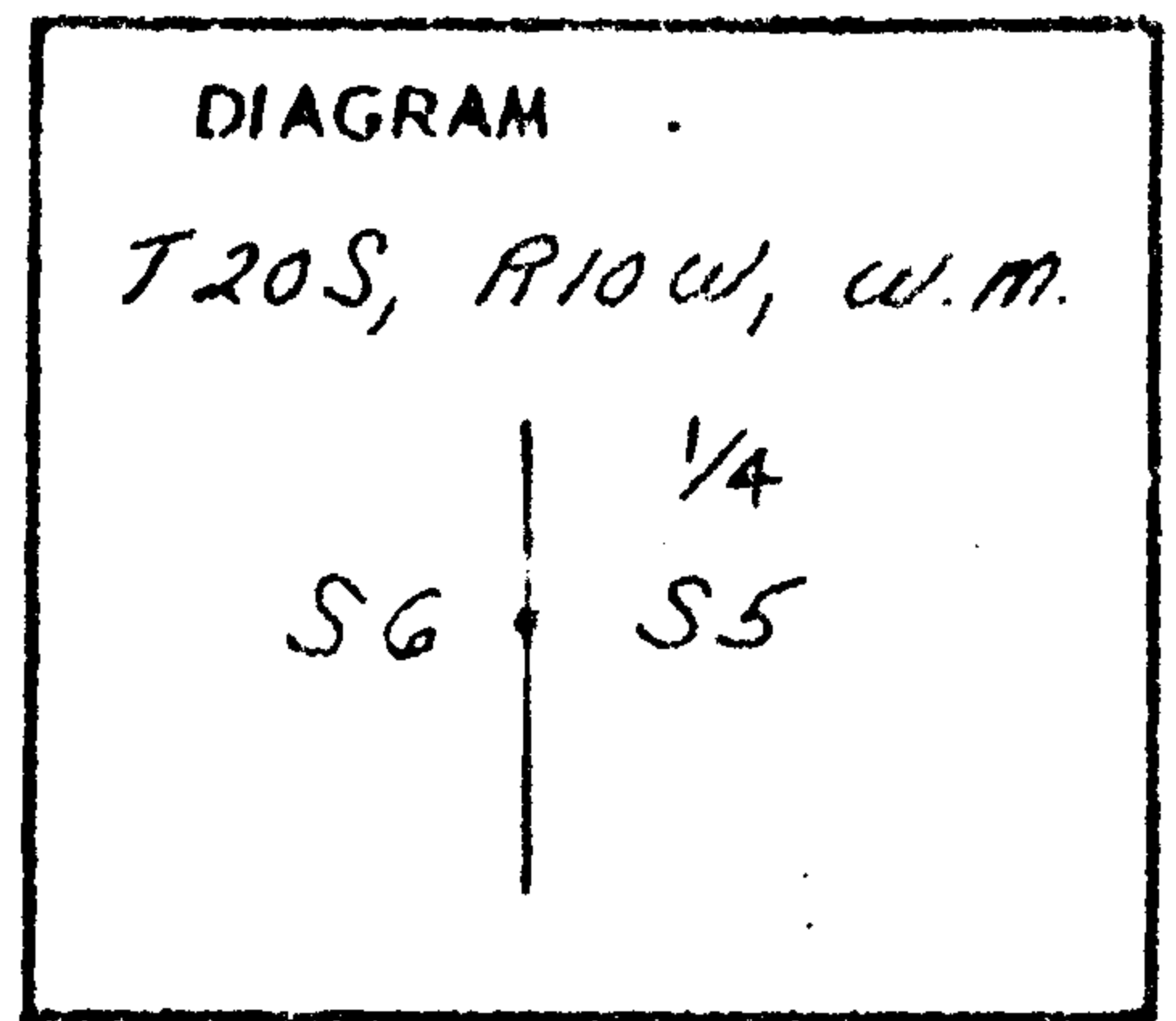


CERTIFIED RECORD OF LAND CORNER MONUMENTATION

History of original corner establishment:

Corner established in 1878 by General Land Office

Contract Survey



Original Survey record states: For post a maple tree 12" in diameter from which:

A maple tree 6" in diameter bears N 78° E 33 lks  
No other tree convenient to the line


Description of corner evidence found:

None

Description of monument and accessories I established to perpetuate the original location of this corner

At the properly proportioned position I placed a 2" x 36" galvanized iron pipe, flanged at the bottom and capped with a bronze disk welded on top. The monument projects 6" above ground. I filled in around the pipe monument with stone and packed earth.

I stamped the disk →



I established new bearing trees as follows. Each bearing tree has a scribed face and a U.S.F.S. bearing tree sign breast high and facing the monument.

Bearing trees set:

- a 28" maple bears N 15° E 30.0 feet
- a 32" hemlock bears N 44° W 80.86 feet

Office of..... County Surveyor..... County of..... Douglas.....  
State of..... Oregon....., I hereby certify that the within instrument was filed in this office  
for record on the 12 day of..... Sept. OCT., 1971., at 10 o'clock A.m., (signed)

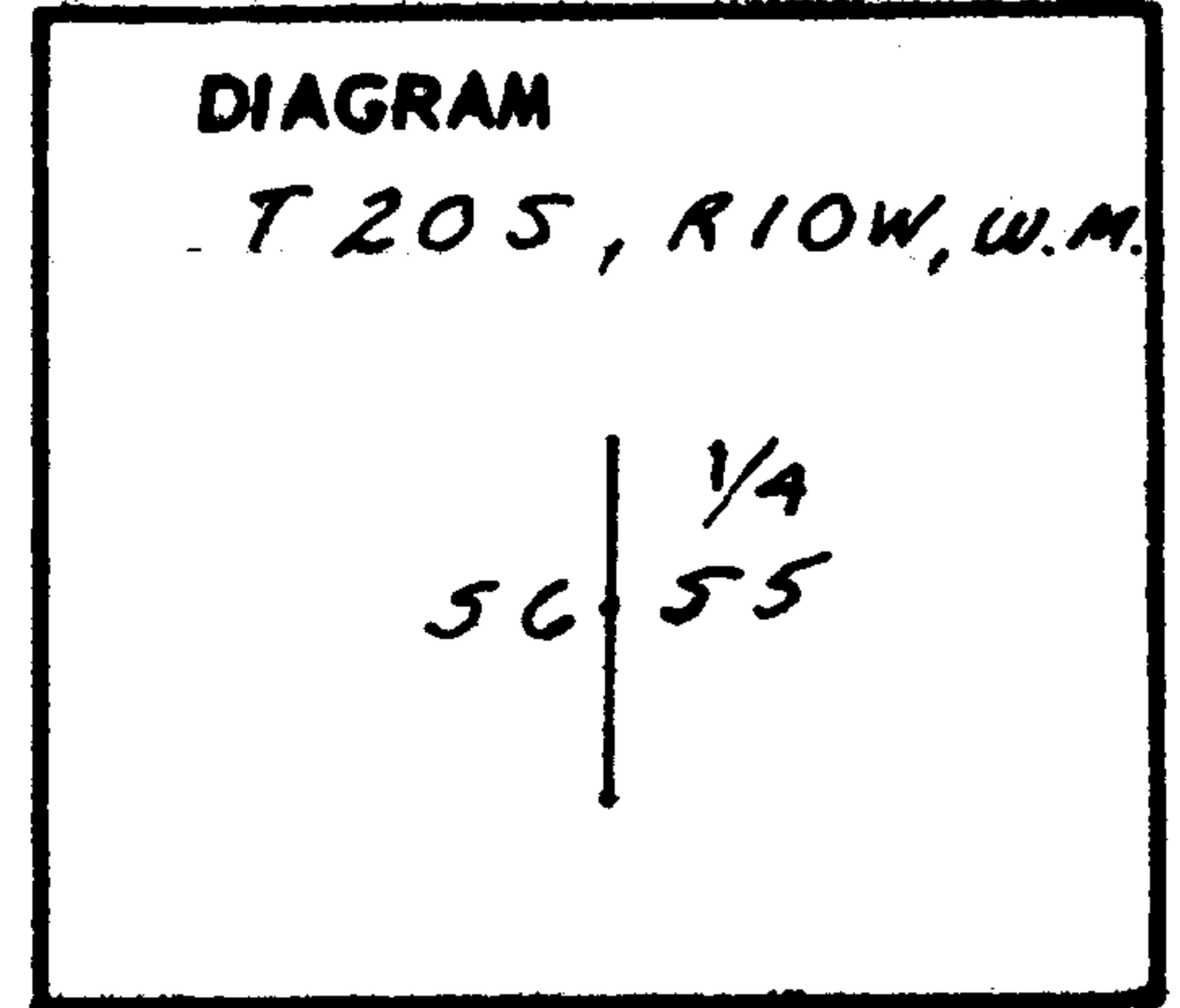
*James W. Ryerson* by..... (COUNTY OFFICIAL)..... (DEPUTY)

*James W. Ryerson*

CERTIFIED RECORD OF LAND CORNER MONUMENTATION

History of original corner establishment:

Corner established in 1878 by General Land Office  
Contract Survey



Original Survey record states: For post a maple tree 12" in diameter from which:  
a maple tree 6" in diameter bears N 78° E 33 lks.  
No other tree convenient to the line


Description of corner evidence found:

None

SEE NEW NOTES  
10/12/71

Description of monument and accessories I established to perpetuate the original location of this corner

At the properly proportioned position I placed a 2" x 36" galvanized iron pipe, flanged at the bottom and capped with a bronze disk welded on top. The monument projects 6" above ground. I filled in around the pipe monument with stone and packed earth.



I established new bearing trees as follows. Each bearing tree has a scribed face and a U.S.F.S. bearing tree sign breast high and facing the monument.

Bearing trees set:

- a 36" maple bears N 44° W 89.30 feet
- a 10" maple bears N 31° E 88.40 feet

*James W. Pankow*

Office of.....County..Surveyor..... County of.....Douglas.....  
State of.....Oregon....., I hereby certify that the within instrument was filed in this office  
for record on the 24 day of.....June....., 19 71, at 11 o'clock A.m., (signed)

*James W. Pankow* by .....  
(COUNTY OFFICIAL) (DEPUTY)

T20-10  
#44