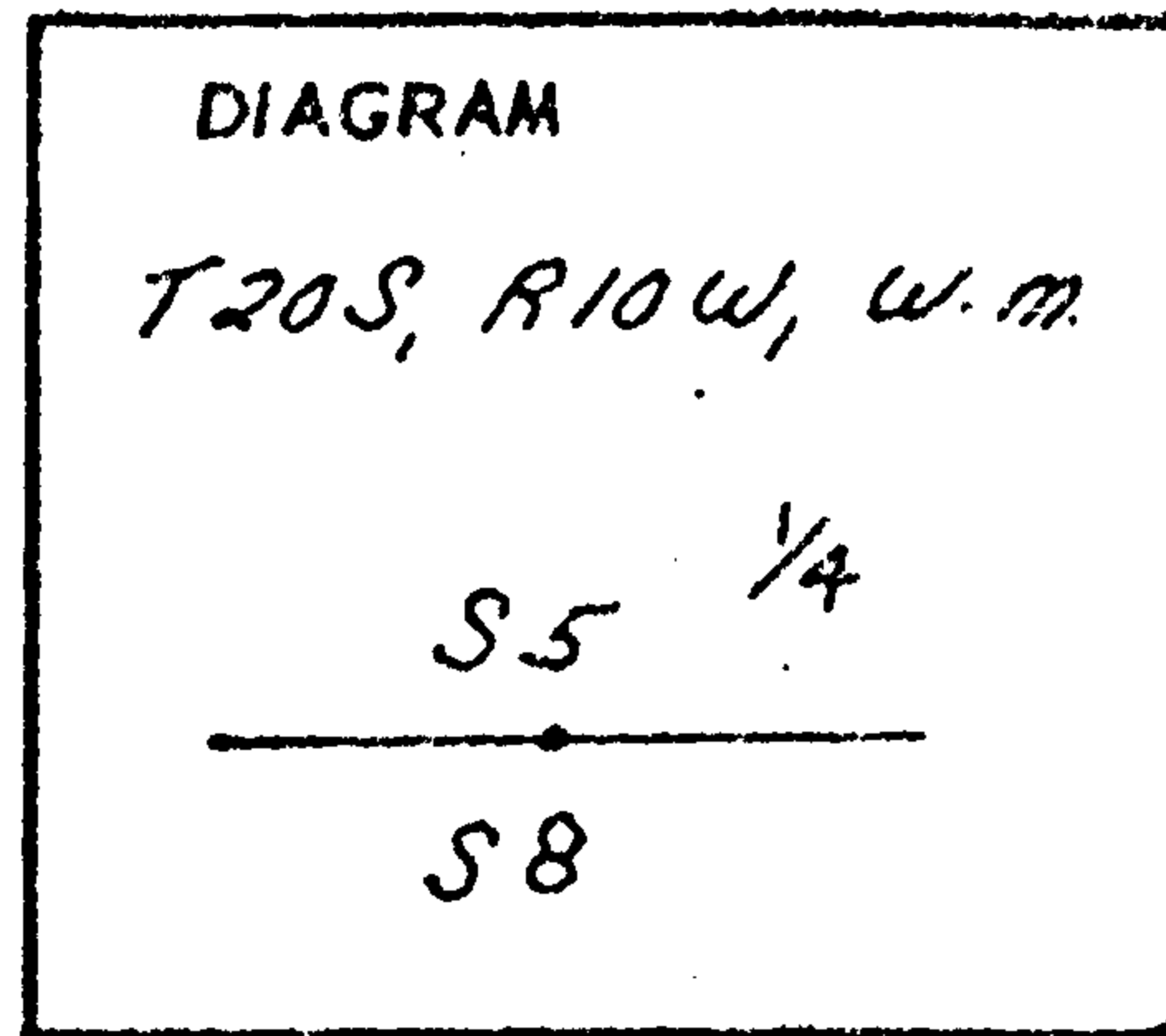


CERTIFIED RECORD OF LAND CORNER MONUMENTATION

History of original corner establishment:

Corner established in 1878 by General Land Office  
Contract Survey



Original Survey record states: Set 1/4 sect. post, from which:

An alder 4" in diameter bears N 34° E 33 lks. distant  
An alder 8" in diameter bears S 16° E 43 lks. distant

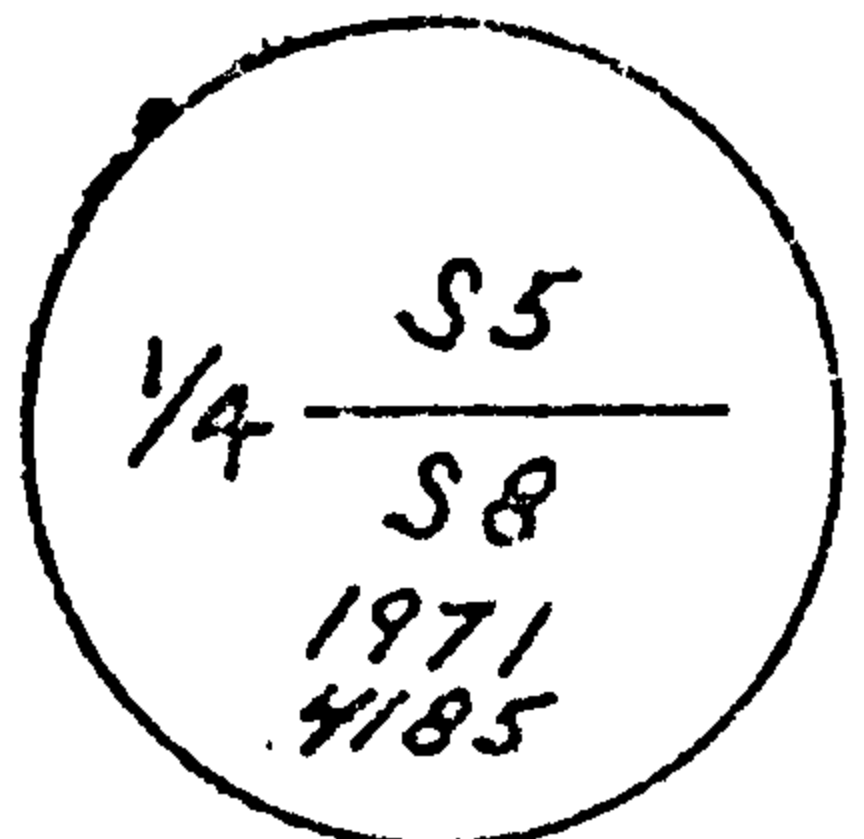
Description of corner evidence found:

None

Description of monument and accessories I established to perpetuate the original location of this corner

At the properly proportioned position I placed a 2" x 36" galvanized iron pipe, flanged at the bottom and capped with a bronze disk welded on top. The monument projects 6" above ground. I filled in around the pipe monument with stone and packed earth.

I stamped the disk



I established new bearing trees as follows. Each bearing tree has a scribed face and a U.S.F.S. bearing tree sign breast high and facing the monument.

Bearing trees set:

a 12" fir bears S 78° W 92.5 feet  
a 6" fir bears N 36° W 90.7 feet

Office of ..... County Surveyor ..... County of Douglas .....  
 State of Oregon, I hereby certify that the within instrument was filed in this office  
 for record on the 12 day of Oct. 1971, at 10 o'clock A.M., (signed)  
*James W. Bynum*  
 (COUNTY OFFICIAL) (DEPUTY)

*James W. Bynum*

CORNER #22 ON MAP

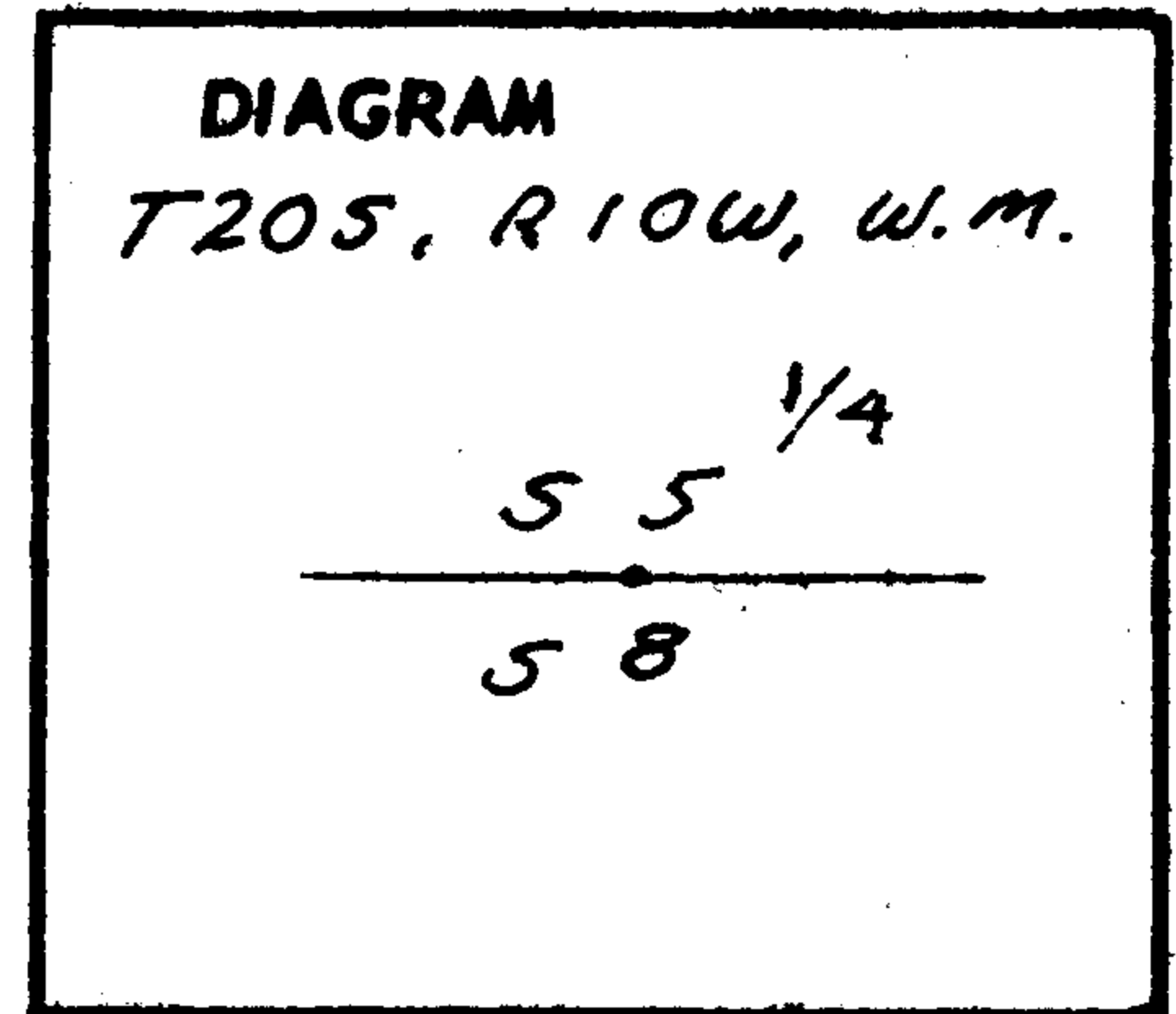
#52

C.S. File 55-1-201-2

CERTIFIED RECORD OF LAND CORNER MONUMENTATION

History of original corner establishment:

Corner established in 1878 by General Land Office  
Contract Survey



Original Survey record states: Set  $\frac{1}{4}$  sect. post, from which:

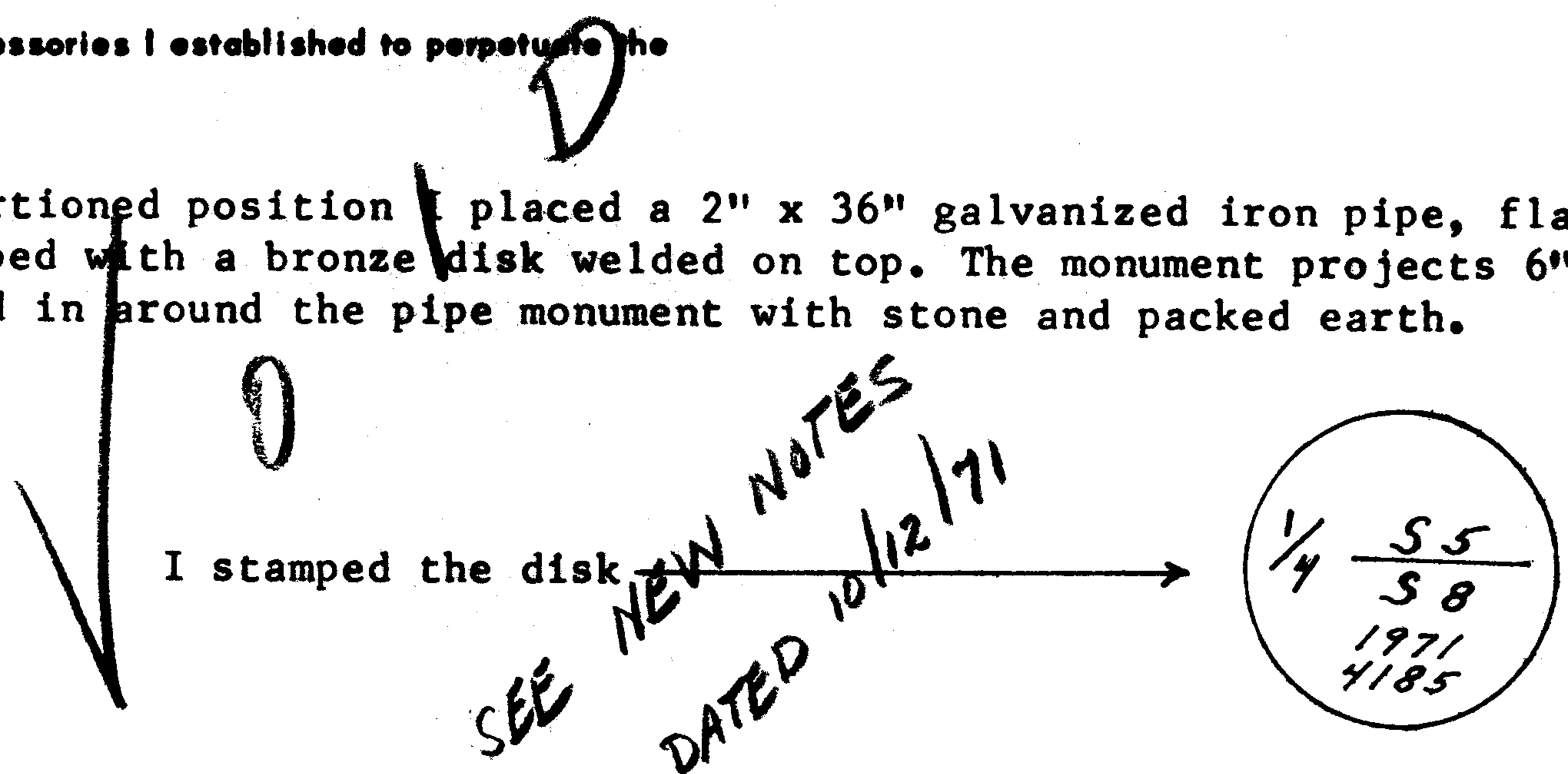
an alder 4" in diameter bears N 34° E 33 lks. distant  
an alder 8" in diameter bears S 16° E 43 lks. distant

Description of corner evidence found:

None

Description of monument and accessories I established to perpetuate the original location of this corner

At the properly proportioned position I placed a 2" x 36" galvanized iron pipe, flanged at the bottom and capped with a bronze disk welded on top. The monument projects 6" above ground. I filled in around the pipe monument with stone and packed earth.



I established new bearing trees as follows. Each bearing tree has a scribed face and a U.S.F.S. bearing tree sign breast high and facing the monument.

Bearing trees set:

a 6" fir bears N 77° W 198.17 feet  
a 12" fir bears S 76° W 229.15 feet

*James W. Anderson*

Office of.....County Surveyor..... County of.....Douglas.....  
State of.....OREGON....., I hereby certify that the within instrument was filed in this office  
for record on the 25 day of.....June....., 1971, at.....11 o'clock A.m., (signed)  
*James W. Anderson* by.....  
(COUNTY OFFICIAL) (DEPUTY)

#52 ✓