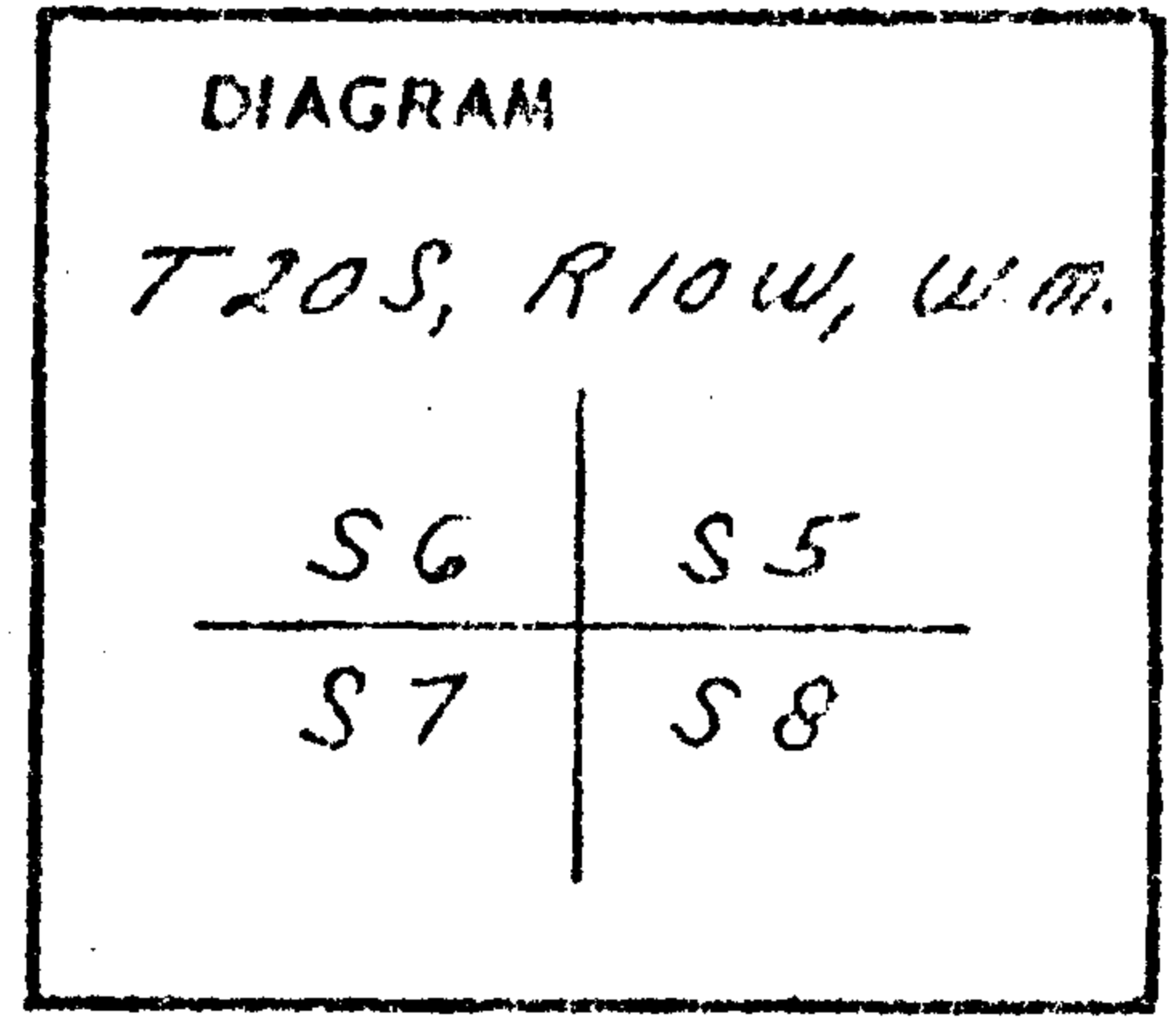


CERTIFIED RECORD OF LAND CORNER MONUMENTATION

History of original corner establishment:

Corner established in 1878 by General Land Office

Contract Survey



Original survey record states: Set post for corner from which:

- A fir 48" diameter bears S 65° W 76 lks. distant
- A maple 4" diameter bears N 69½° E 33 lks. distant
- A fir 48" diameter bears N 42° W 1.11 lks. (corrected later to 111 lks.) distant
- A fir 16" diameter bears S 68° E 1.03 lks. (corrected later to 10s lks.) distant

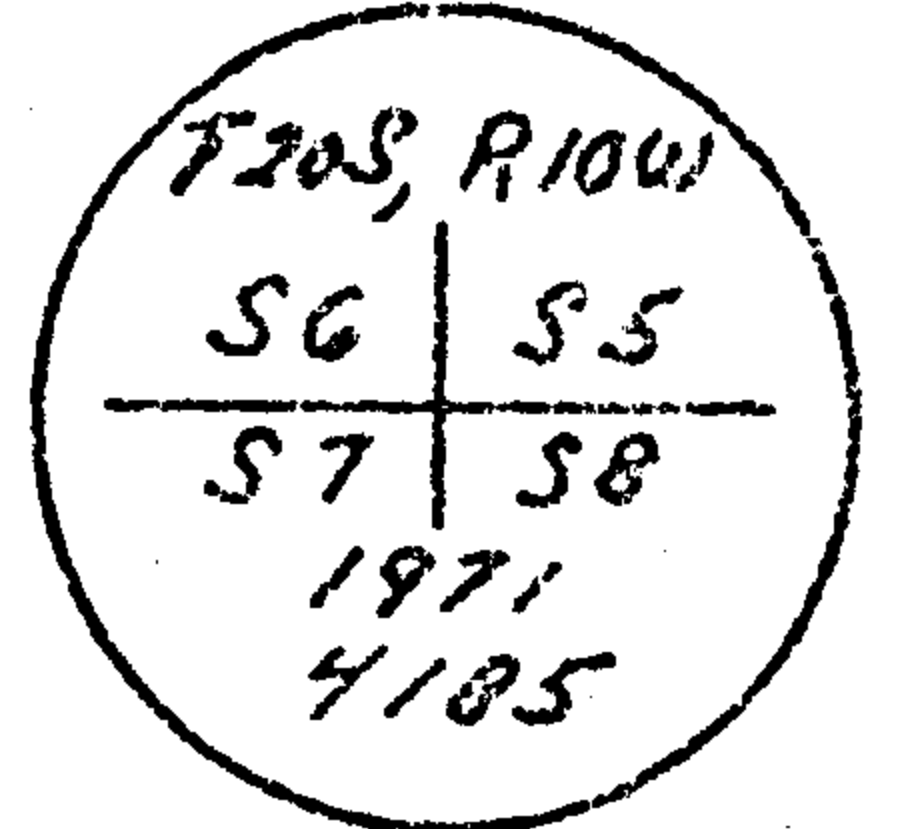
Description of corner evidence found:

Found the N.W. (Section 6) B.T. with "X" and ≡ chopped in face. Now a bucked root was which has slid about 450 feet down hill. This B.T. while still green was identified by Richard Hanlin during Douglas County timber appraisal as recorded in Douglas Co. Surveyor's office. Noted X ≡ and faint bark scribe, Found U.S. Plywood tag set by Walter Camp on 11/22/65 on 48" Fir stump locating corner N 76½° E 39.0 feet. Mr. Camp states that he set corner and his tag from a Forest Service tag on nearby maple, that he was shown this tag by Mr. Mel Holmes, adjacent land owner and verified tag with Forest Service personnel at Gardiner Ranger Station as being the tag referencing the corner used to run a 1953 transit survey to establish property lines in 1953. Mr. Holmes states that before sliding out the Section 6 B.T. was in a proper position relating to the corner as referenced by Mr. Camp. I found evidence of a large fir sliding out from the proper position of the Section 6 B.T., in relation to the Walter Camp tag.

Description of monument and accessories I established to perpetuate the original location of this corner

Considering the above evidence I located the corner from the record on said tag set by Walter Camp on 11/22/65. At this position I placed a 2" x 36" galvanized iron pipe, flanged at the bottom and capped with a bronze disk welded on top. The monument projects 6" above ground. I filled in around the pipe monument with stone and packed earth. The monument was set at a post set by Camp referenced by his tag.

I stamped the disk →



I established new bearing trees as follows. Each bearing tree has a scribed face and a U.S.F.S. bearing tree sign breast high and facing the monument.

Bearing trees set:

- a 30" fir stump bears S 74° E 59.60 feet
- a 60" fir stump bears S 80° W 40.78 feet
- a 6" alder bears N 54° W 10.80 feet
- a 24" spruce bears N 54° E 118.38 feet

Office of County Surveyor County of Douglas
 State of Oregon , I hereby certify that the within instrument was filed in this office
 for record on the 12 day of OCT., 1971, at 10 o'clock A.M., (signed)
James D. Ryan by
 (COUNTY OFFICIAL) (DEPUTY)

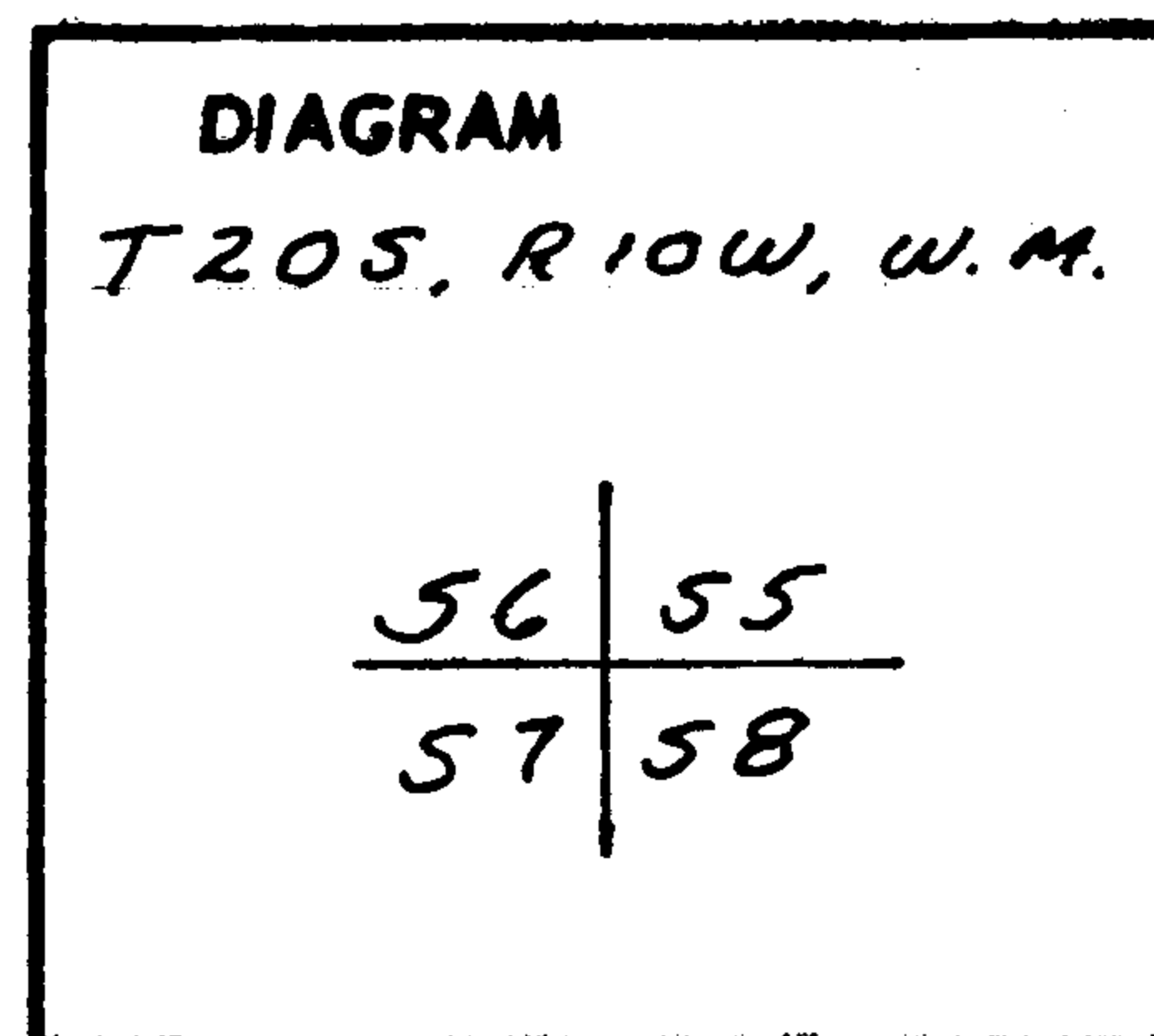
Dawn W. Fisher

CERTIFIED RECORD OF LAND CORNER MONUMENTATION

History of original corner establishment:

Corner established in 1878 by General Land Office

Contract Survey



Original survey record states: Set post for corner from which:

- a fir 48" diameter bears S 65° W 76 lks. distant
- a maple 4" diameter bears N 69½° E 33 lks. distant
- a fir 48" diameter bears N 42° W 1.11 lks. (corrected later to 111 lks.) distant
- a fir 16" diameter bears S 68° E 1.03 lks (corrected later to 103 lks.) distant

Description of corner evidence found:

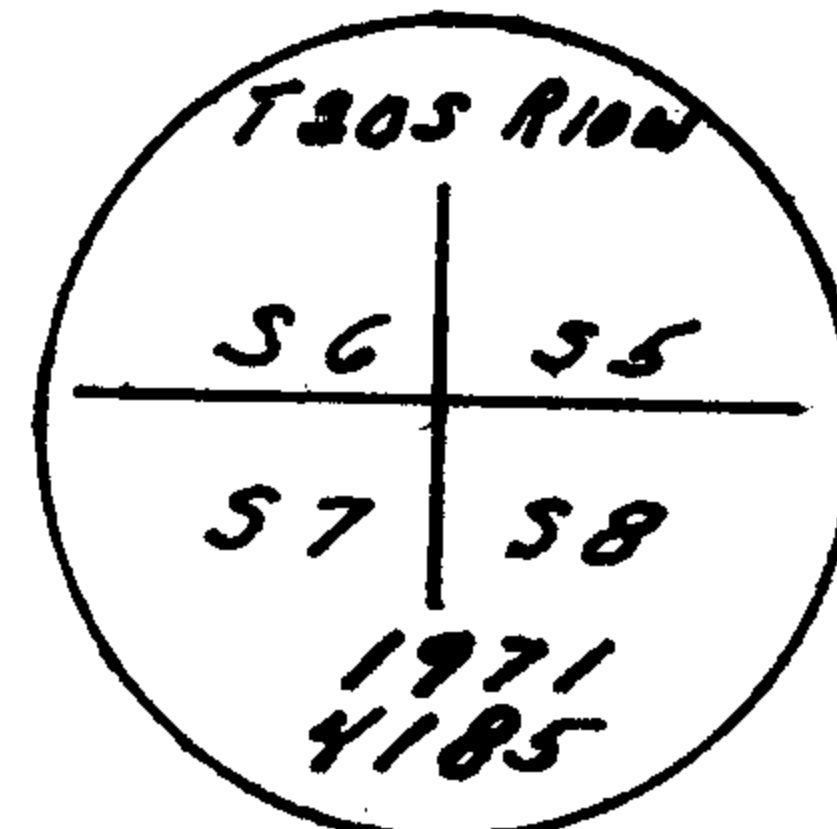
None

SEE NEW NOTES
10/12/71

Description of monument and accessories I established to perpetuate the original location of this corner

At the properly proportioned position I placed a 2" x 36" galvanized iron pipe, flanged at the bottom and capped with a bronze disk welded on top. The monument projects 6" above ground. I filled in around the pipe monument with stone and packed earth.

I stamped the disk



I established new bearing trees as follows. Each bearing tree has a scribed face and a U.S.F.S. bearing tree sign breast high and facing the monument.

Bearing trees set:

- an 18" maple bears S 46° W 47.55 feet
- a 26" maple bears S 26° E 43.06 feet
- a 4" alder bears N 17° E 27.56 feet
- a 32" hemlock bears N 19° W 59.10 feet

James W. Anderson

Office of.....County..Surveyor..... County of.....Douglas.....
State of.....OREGON....., I hereby certify that the within instrument was filed in this office
for record on the ..24.. day ofJune....., 1971., at...11.. o'clock A.m., (signed)

James W. Anderson by
(COUNTY OFFICIAL) (DEPUTY)

T20-10
#43

JACKSON & PROCHNAU
INCORPORATED
CONSULTING FOREST ENGINEERS
LICENSED LAND SURVEYORS REGISTERED PROFESSIONAL ENGINEERS
P. O. BOX 177
ALBANY, OREGON 97321

September 18, 1971

Mr. James W. Byron
County Surveyor
Douglas County Surveyor
Roseburg, Oregon

Dear Mr. Byron:

As I mentioned in our recent telephone conversation we have received information that has caused us to change the location of the corner to Sections 5, 6, 7 & 8, T20S, R10W, W.M. The enclosed survey plat and corner monumentation forms will revise our previous survey, C.S. 55 - 201.

The new location of said corner changes the location of corners 2, 3, 4, 5, 6, 7, 8, 21, 22 and 23 for which new forms are enclosed. Also enclosed for your records are notarized statements from Mr. Melvin Holmes and Mr. Walter Camp.

We will need 5 copies of the recorded plat and 3 copies each of form R6-7100-57. Please bill us and send copies to us.


I agree that a stamp would work better on this type of glass base which the Forest Service requires and which will not directly take my seal. I have ordered a stamp and will drop in within the near future and stamp our tracings.

Very truly yours,
James W. Prochnau
James W. Prochnau


C.S. File No. 55/201-1

STATE OF OREGON SS
COUNTY OF DOUGLAS

I Melvin Holmes, being first duly sworn, state that I have been to the original location of the corner to Sections 5, 6, 7 and 8, T20S, R10W, W.M. when the original bearing tree, a large fir in Section 6, was still in place. I further state that said corner, as located from said bearing tree, was used by the U.S. Forest Service to establish property and cutting lines in about 1953, and that the corner was referenced by a U.S. Forest Service tag on a nearby maple. The original Section 6 bearing tree was since uprooted by a slide and it's root wad and stump are now several hundred feet below the original position. In 1965 I showed Mr. Walter Camp, then doing survey work for U.S. Plywood Corporation the aforementioned U.S. Forest Service tag and Mr. Camp set a wooden stake for the corner, from said tag, and set his own U.S. Plywood tag to reference the corner. The tag set by Mr. Camp dated 11/22/65 properly references the original location of the corner to Sections 5, 6, 7, and 8, T20S, R10W, W.M. I further state that I related the foregoing information to James W. Prochnau on August 4, 1971.


Melvin Holmes

Subscribed and sworn before me this 10 day of Sept, 1971


Notary Public for Oregon
My commission expires: 2-29-72

C. S. File No. 55/201-1

STATE OF OREGON SS
COUNTY OF LANE

I, Walter Camp, being first duly sworn, state that in 1965 that I was surveying cutting lines for U.S. Plywood Corporation in T20S, R10W, W.M. and that in the course of my work it was necessary to locate the position of the corner to Sections 5, 6, 7 and 8, T20S, R10W, W.M. At this time I was shown a U.S. Forest Service tag, on a maple tree, referencing said corner, by Mr. Melvin Holmes. Mr. Holmes stated that this was the position of the original corner and that this corner position had been used by the U.S. Forest Service to establish cutting and property lines in about 1953. I talked to Forest Service personnel at the Gardiner, Oregon Ranger Station who acknowledged and verified the Forest Service tag as locating the correct position of said corner. I then set a U.S. Plywood tag referencing the corner and used the corner for establishing cutting lines. I further state that I related the foregoing information to James W. Prochnau on August 3, 1971.

Walter Camp
Walter Camp

Subscribed and sworn before me this 16th day of September, 1971

Evelyn Scherer

Notary Public for Oregon
My commission expires: May 30-1975

C.S. File No. 55/201-1