

Survey to Establish the West $\frac{1}{4}$ Corner on the South Line of Sec. 31, T24S, R3W, W.M.



Surveyed for T.M. Roper by Victor M. McLind

May 1971

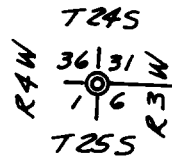
COUNTY SURVEYORS FILE DATA
DO NOT REMOVE FROM OFFICE

Scale: 1" = 300'

Note: Bearing based on U.S. Dept. of Interior Dependent Resurvey and Subdivision of Sec. 31, Dated Sept. 26, 1960

FILED 
RECEIVED 
MAY 14 1971

COUNTY SURVEYOR
DOUGLAS COUNTY, ORE.



Township Corner
Fd. Brass Cap Set by General Land Office in 1944
From Which:

- a 22" D. Fir bears S58°E, 71.2 ft.
- a 10" D. Fir bears N82 $\frac{1}{2}$ °E 66.4 ft.
- a 12" D. Fir bears S81°W 34.5 ft.

S 87°55'E
1311.30

$\frac{1}{4}$ Cor.

Set $\frac{5}{8}$ " I. Rod
4 feet East of
N-S Fence

S 87°55'E
1311.30

S. $\frac{1}{4}$ Cor. to Sec. 31 only

Fd. Brass Cap set by General
Land Office in 1944
From Which:

- a 24" R. Fir bears S41°E
37.0 ft. (healed blaze)
- a 26" R. Fir bears N83°W
55.5 ft. (Bark Scribed)

Also from which a Brass Cap
set by County Surveyor, 1955,
at the $\frac{1}{4}$ Cor. to Sec. 6 only,
bears N82°23'W, 72.0 ft.

REGISTERED
OREGON
LAND SURVEYOR

Victor M. McLind

JULY 17, 1970
VICTOR M. McLIND
324