

ROSEBURG

LUMBER CO.

P. O. BOX 1088 · ROSEBURG, OREGON 97470 PHONE (503) 679-8741

March 30, 1970

Mr. Jim Byron
Douglas County Surveyor
Douglas County Courthouse
Roseburg, Oregon 97470

Dear Mr. Byron:

We have re-established the closing corner for Sections 3 and 4 T.24S., R.8W., W.M. The original field notes describe the bearing trees for the corner as follows:


12 inch	Hemlock	S.60E.	59 lks.
14 "	Hemlock	S.51W.	95 lks.
30 "	Hemlock	N.53W.	37 lks.

The bearing trees found at this corner are all Douglas Firs, and the bearings and distances do not match up in any manner. The Cadastral Surveyor in a letter to us dated February 19, 1970 suggested that the corner be re-established in the following manner. "Select a common point faced by the blazes on all of the bearing trees. If the trees were blazed properly at the time of marking, the point so determined should fall close to a point 2.06 chains west of the corner of Section 33 and 34 on the south boundary of T.23S. R.8W."

We set an iron pipe with brass cap at this point which is 136.7 feet west of the brass cap corner for Sections 33 and 34 T.23S., R.8W.

The Old Bearing Trees are Now:

36 "	D. Fir	N.4W.	30.5 ft.
36 "	D. Fir	N.57E.	36.6 ft.
20 "	D. Fir	S.78E.	36.2 ft.

FILED 
RECEIVED

APR 1 1970

COUNTY SURVEYOR
DOUGLAS COUNTY, ORE.

S. File No. 55/144A

Mr. Jim Byron
Douglas County Surveyor

-2-


March 30, 1970

Scribed New Bearing Trees:

10 "	D. Fir N.74W.	15.0 ft.
5 "	D. Fir S.77E.	11.0 ft.
12 "	D. Fir S.46W.	17.9 ft.

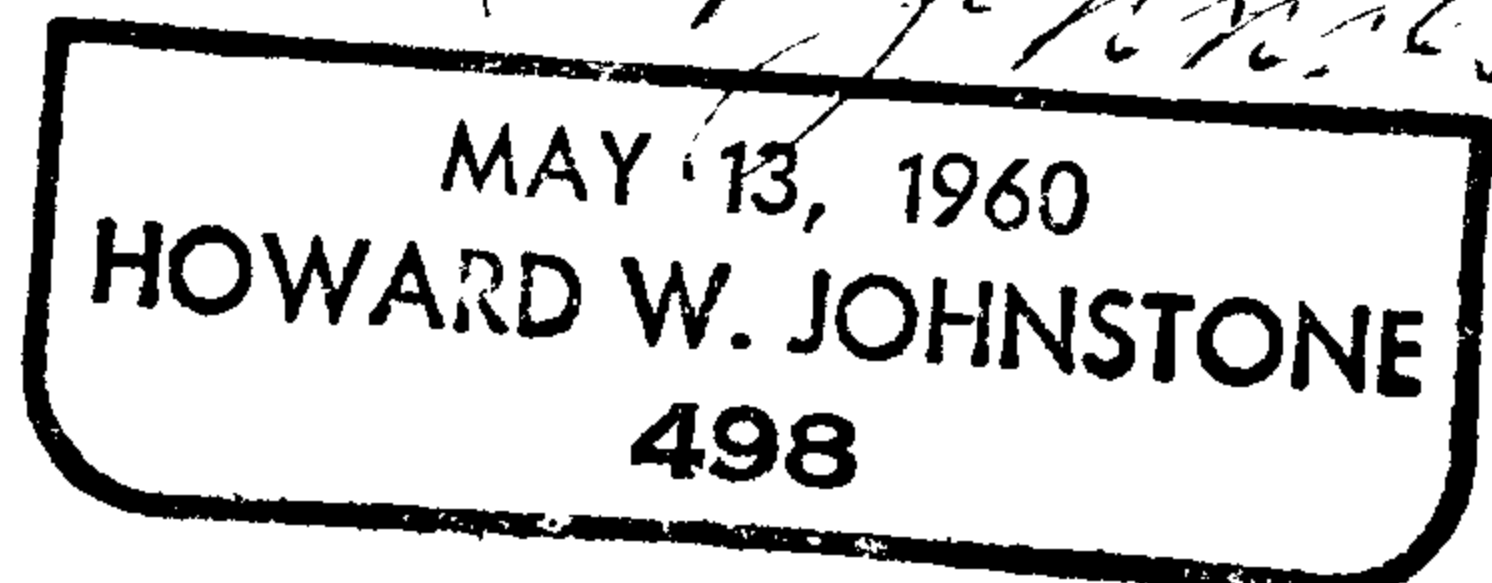


Very truly yours,

ROSEBURG LUMBER CO.



Howard W. Johnstone
Logging Engineer

HWJ:jb



FILED
RECEIVED

APR 1 1970

COUNTY SURVEYOR
DOUGLAS COUNTY, ORE.

File No. 55/144B