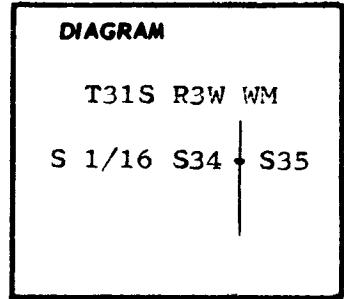


CERTIFIED RECORD OF LAND CORNER MONUMENT AT 5N

History of original corner establishment:

None



Description of corner evidence found:

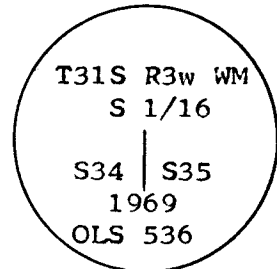
None

Description of monument and accessories I established to perpetuate the original location of this corner

I set a 2 inch by 30 inch galvanized iron pipe with brass cap, 26 inches in the ground.

I scribed a 7" Doug Fir: "S 1/16 S34 BT" which bears N52 1/2°W 16.3 ft. Placed BT tags
I scribed a 7" Laurel : "S1/16 S34 BT" which bears N43 1/2°E 37.0 ft. Placed BT tags.

I marked the disk



REGISTERED
OREGON
LAND SURVEYOR

Glenn S. Baughman

JULY 14, 1961
GLENN S. BAUGHMAN
536

Office of SURVEYOR County of DOUGLAS

State of OREGON, I hereby certify that the within instrument was filed in this office

for record on the 29 day of APRIL, 19 69, at 4 o'clock P.m., (signed)

James W. ... (COUNTY OFFICIAL) by *Glenn S. Baughman* (DEPUTY)

CERTIFIED RECORD OF LAND CORNER MONUMENTATION

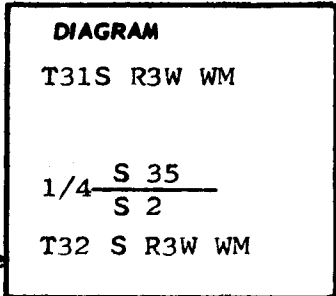
History of original corner establishment:

Original Survey by W.H. Byars, Deputy Surveyor under contract No. 152, dated June 3, 1871

Resurveyed by William M. Bushey under contract No. 620, dated June 17, 1893. Resurvey states:

Set Stone 12 x 9 x 8 inches, marked 1/4 on North face

Marked: 8" Laurel, North 3 lks Scribed 1/4 S
5" Laurel, South 3 lks Scribed 1/4 S



Description of corner evidence found:

No Evidence Found

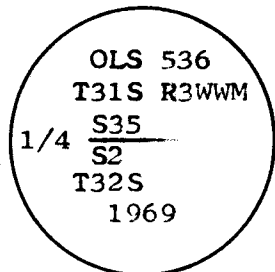
Description of monument and accessories I established to perpetuate the original location of this corner

I set a 2 inch by 30 inch galvanized iron pipe with brass cap, 26 inches in the ground.

I scribed a 18" Doug. Fir: "1/4 S 35 BT" which bears N46 1/2°E 27.7 ft. Placed BT tag.

I scribed a 10" Doug. Fir "1/4 S 2 BT" which bears S20°E 45.1 ft. Placed BT tag

I stamped the disk



Office of SURVEYOR County of DOUGLAS
 State of OREGON, I hereby certify that the within instrument was filed in this office
 for record on the 29 day of April, 1969, at 4 o'clock P.m., (signed)
James W. Byers (COUNTY OFFICIAL) by _____ (DEPUTY)

#147 T32-3

#195

Form R6-7100-57 (9/66)

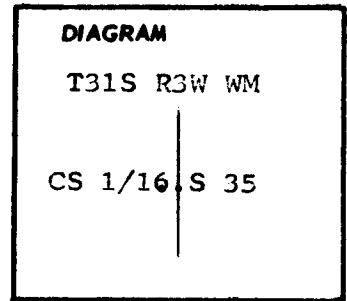
C.S File 55 / 114

Map File M 37 - 60

CERTIFIED RECORD OF LAND CORNER MONUMENTATION

History of original corner establishment:

None



Description of corner evidence found:

None

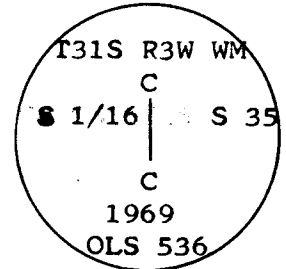
Description of monument and accessories I established to perpetuate the original location of this corner

I set a 2 inch by 30 inch galvanized iron pipe with brass cap, 26 inches in the ground.

I scribed a 18" Douglas Fir: "CS 1/16 S35 BT" which bears N65°W 22.4 ft. I placed BT tag.

I scribed a 8" Douglas Fir: "CS 1/16 S35 BT" which bears S 1°E 75.3 ft. I placed BT tag.

I stamped the disk



REGISTERED
OREGON
LAND SURVEYOR

Glenn S. Baughman

JULY 14, 1961
GLENN S. BAUGHMAN
536

Office of.....SURVEYOR..... County of.....DOUGLAS.....
 State of.....OREGON....., I hereby certify that the within instrument was filed in this office
 for record on the 29 day of.....APRIL....., 1969, at 4 o'clock P. m., (signed)
James W. Byron by..... (DEPUTY)
 (COUNTY OFFICIAL)

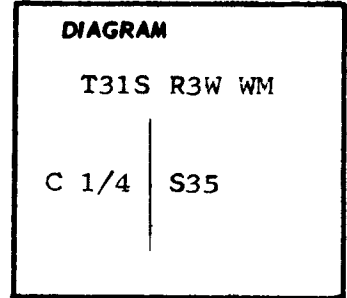
C.S. File 55/114

Map File M.37-60

CERTIFIED RECORD OF LAND CORNER MONUMENT AT 5N

History of original corner establishment:

None



Description of corner evidence found:

None


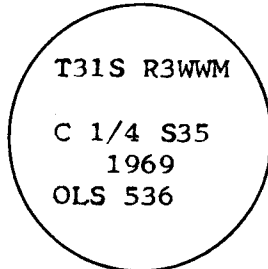
Description of monument and accessories I established to perpetuate the original location of this corner

I set a 1" by 30" galvanized iron pipe with a brass cap, 26 inches in the ground.

I scribed a 6" Hemlock: "C 1/4 S35 BT" which bears N62°E 10.9 ft. Placed BT tag.

I scribed a 15" Doug Fir: "C 1/4 S35 BT" which bears N86°W 35.0 ft. Placed BT tag.

I marked the disk



Office of SURVEYOR County of DOUGLAS
 State of OREGON, I hereby certify that the within instrument was filed in this office
 for record on the 29 day of APRIL, 1969, at 4 o'clock P.m., (signed)
James W. Egan by _____ (DEPUTY)
 (COUNTY OFFICER)

#196