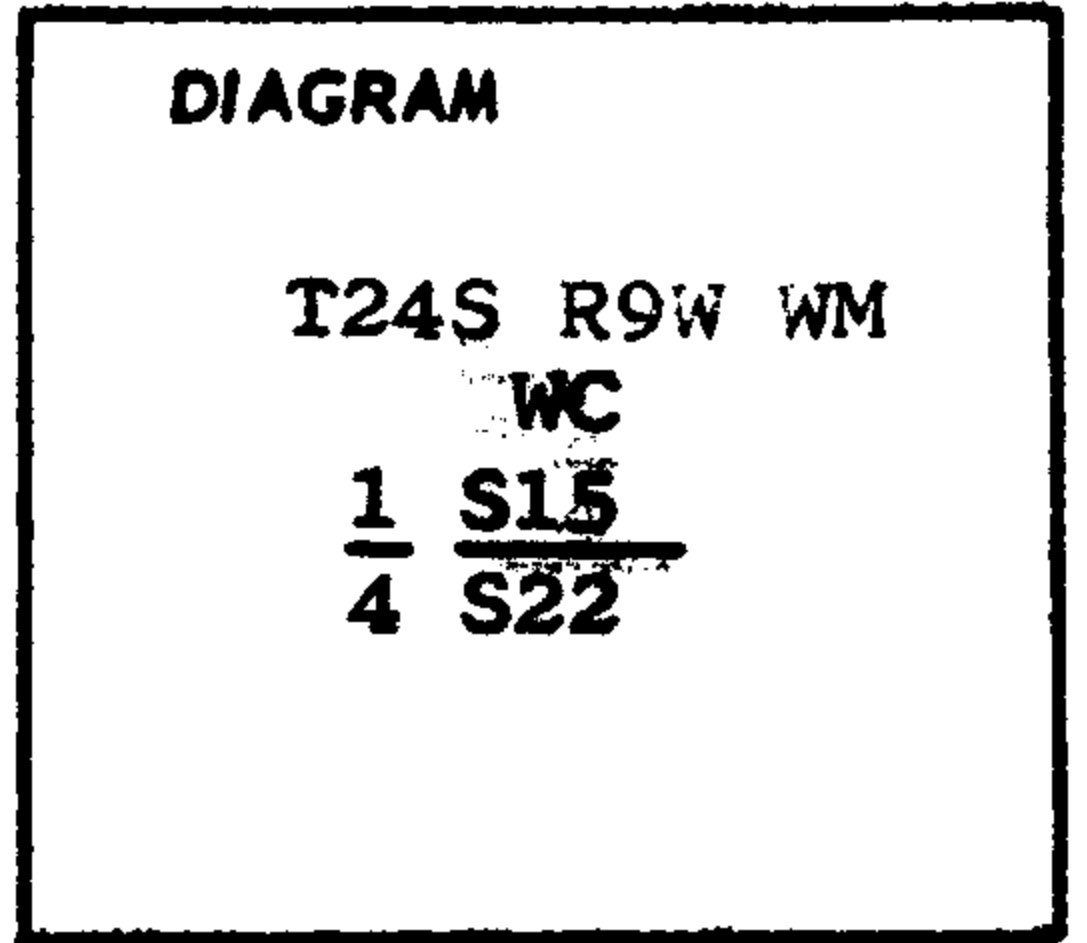


CERTIFIED RECORD OF LAND CORNER MONUMENTATION

History of original corner establishment:

Surveyed by Levi C. Walker 1905



Description of corner evidence found:

I found two stumps with Weyerhaeuser reference tags and nails.
 One is a 36" Douglas Fir stump giving the bearing and distance as
 S 28 1/2° W 90.9 FT.
 One is a 30" Douglas Fir stump giving the bearing and distance as
 N 81° W 70.0 FT.

Description of monument and accessories I established to perpetuate the original location of this corner

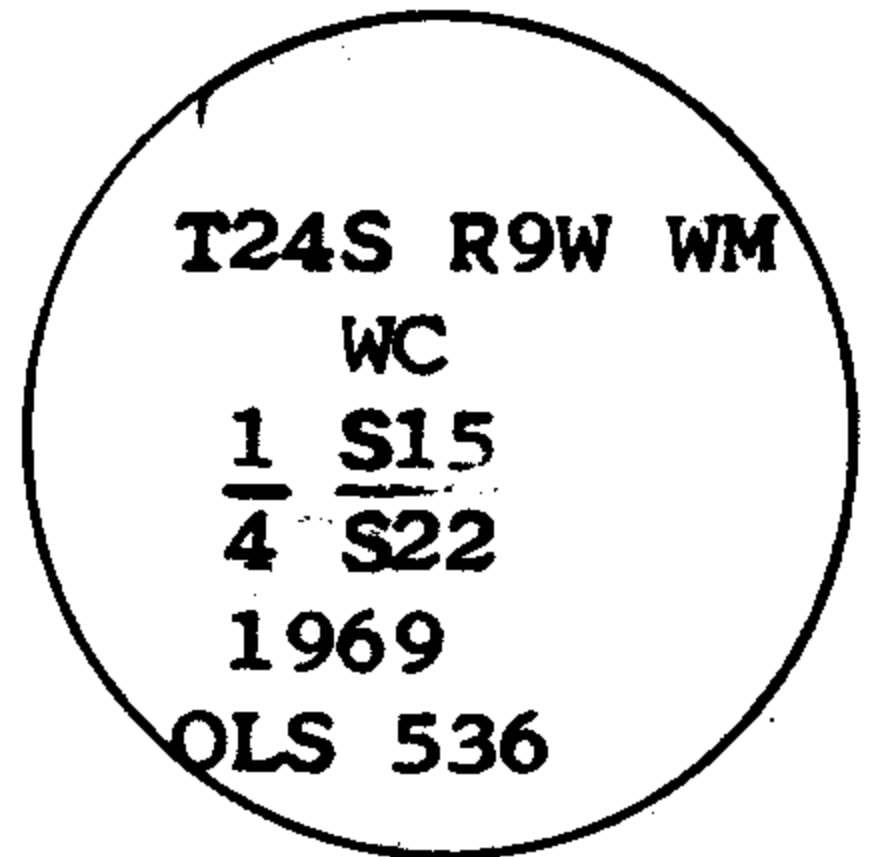
I was unable to set 1/4 corner due to the point falling on the vertical face of a rock quarry.
 I set a 1" by 30" galvanized iron pipe with brass cap 10" in the ground and then constructed a rock mound 16" by 48" around pipe.
 From this monument the true corner bears S.89°24'36"E. 125.99 ft.

REGISTERED
 OREGON
 LAND SURVEYOR

Glenn S. Baughman

JULY 14, 1969
 GLENN S. BAUGHMAN
 536

I stamped the cap




From the iron pipe monument I marked
 A 4" Alder X & BT which bears N 7° W 55.9 FT.
 I also set a 5/8" by 30" iron rod 26" in the ground which bears S45° W 107.0 FT.

Office of.....SURVEYOR..... County of.....DOUGLAS.....
 State of.....OREGON....., I hereby certify that the within instrument was filed in this office
 for record on the 4 day of April, 1969, at 9:30 o'clock a.m., (signed)
James W. Ryan by (DEPUTY)
 (COUNTY OFFICIAL)

CORNER ESTABLISHMENT CERTIFICATION

I Henry R. Reppeto do hereby certify that the original corner (see diagram) was referenced under my direction. The corner that was re-established by Baughman and Ackaret occupies the same point as nearly as possible.

DIAGRAM T.24S., R.9W.W.M.



H. R. Reppeto
Registered Land Surveyor No. 618

4-15-69

FILED *LL*
RECEIVED

APR 18 1969

COUNTY SURVEYOR
DOUGLAS COUNTY, ORE.