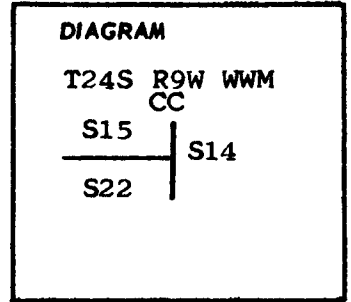


CERTIFIED RECORD OF LAND CORNER MONUMENTATION

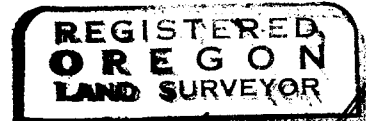
History of original corner establishment:

~~As surveyed by W.H. Byars 1878-1879~~
Resurveyed by Levi C. Walker 1905




Description of corner evidence found:

None due to new road construction



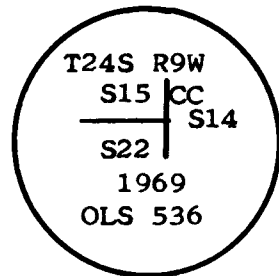
Glenn S. Baughman



Description of monument and accessories I established to perpetuate the original location of this corner

I set a 1" by 30" galvanized iron pipe with brass cap, 26 ins. in the ground.

I stamped the cap



From the iron pipe monument I marked:
 an 11 ins. Douglas fir bears N80 1/2° E 50.5 ft
 Marked T24S R9WS14 BT
 A Maple 5 ins. dia bears S 87 1/2° W 61.6 ft.
 Marked T24S R9W S22 BT
 A Chinquapin 9ins. dia. bears N 27 1/2° W 72.4 ft.
 Marked T24S R9W S15 BT

I set bearing tree tags on all bearing trees and facing the monument.

Office of..... SURVEYOR..... County of..... DOUGLAS.....
 State of..... OREGON....., I hereby certify that the within instrument was filed in this office
 for record on the 4 day of April, 1969, at 9:30 o'clock a.m., (signed)

James W. Byers by.....
 (COUNTY OFFICIAL) (DEPUTY)