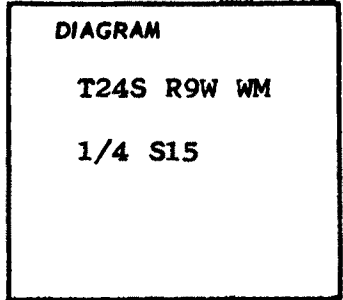


CERTIFIED RECORD OF LAND CORNER MONUMENTATION

History of original corner establishment:

None



Description of corner evidence found:

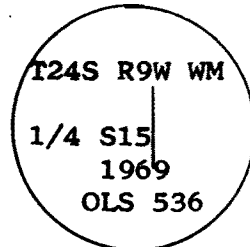
None

Description of monument and accessories I established to perpetuate the original location of this corner

I set a 1" by 30" galvanized iron pipe, with brass cap, 26" in the ground.

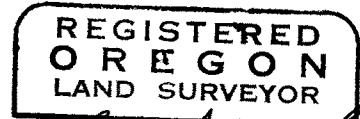
I stamped the cap

From the iron pipe monument I marked

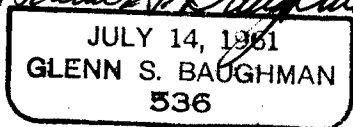


A 6" Douglas Fir 1/4 S15 BT which bears S 68 1/2° W 64.2 FT.

I set bearing tree tags on the bearing tree facing the monument.



*Glenn S. Baughman*



Office of.....SURVEYOR..... County of.....DOUGLAS.....  
 State of.....OREGON....., I hereby certify that the within instrument was filed in this office  
 for record on the ..4.. day of ..April....., 1960, at 9:30 o'clock a.m., (signed)  
*Glenn S. Baughman* by .....  
 (COUNTY OFFICIAL) (DEPUTY)