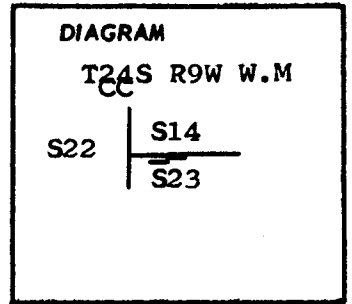


CERTIFIED RECORD OF LAND CORNER MONUMENTATION

History of original corner establishment:

As surveyed by W.H. Byars 1878-1879
Resurveyed by Levi C. Walker 1905



Description of corner evidence found:

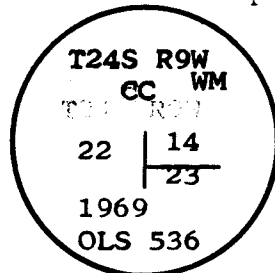
I found two bearing trees:
one being a 22" Douglas fir with open face and visible scribe
the second being a 40" Douglas fir with open face and visible scribe
Both having metal bearing tree tags

From the 22" Douglas fir the corner bears N 47° W 29.4 ft.
From the 40" Douglas fir the corner bears S 43° W 25.2 ft

Description of monument and accessories I established to perpetuate the original location of this corner

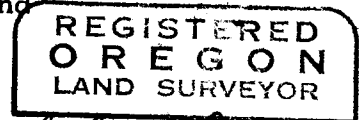
From the bearing trees I set a 1" by 30" galvanized iron pipe with brass cap, 26 ins. in the ground.

I stamped the cap



From the pipe monument I marked:
a 18" Douglas fir T24S R9W S14 BT it bears N 23° E 42.7 ft.
a 20" hemlock T24S R9W S23 BT it bears S 29° E 95.3 ft.
a 16" Douglas fir T24S R9W S22 BT it bears N 53° W 79.6 ft.

I placed bearing tree tags on all bearing trees, and facing the monument.



Glenn S. Baughman
JULY 14, 1961
GLENN S. BAUGHMAN
536

Office of.....SURVEYOR..... County of.....DOUGLAS.....
State of.....OREGON....., I hereby certify that the within instrument was filed in this office
for record on the 4 day of April, 1969, at 9:30 o'clock a.m., (signed)
James W. Byars by..... (DEPUTY)
(COUNTY OFFICIAL)