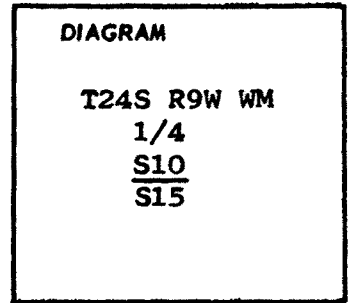


CERTIFIED RECORD OF LAND CORNER MONUMENTATION

History of original corner establishment:

As surveyed by Levi C. Walker 1905



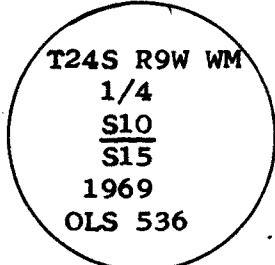
Description of corner evidence found:

I found two Weyerhaeuser reference trees.
 One is a 44" Douglas Fir stump with tag and a nail, also cruisers mark.
 The tag gives bearing and distance as N 22 1/2° W 10.7 FT.
 One is a 36" Douglas Fir stump with a tag and a nail. the tag gives bearing and distance as S 25° W 40.5 FT.

Description of monument and accessories I established to perpetuate the original location of this corner

I set a 1" by 30" galvanized iron pipe, with brass cap, 26" in the ground.

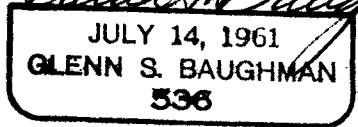
I stamped the cap



From the iron pipe monument I marked
 A 12" Maple 1/4 S10 BT which bears N 57 1/2° E 100.4 FT.
 I also set a 5/8" by 30" iron rod 26" in the ground which bears S27°W 47.0 FT



Glenn S. Baughman



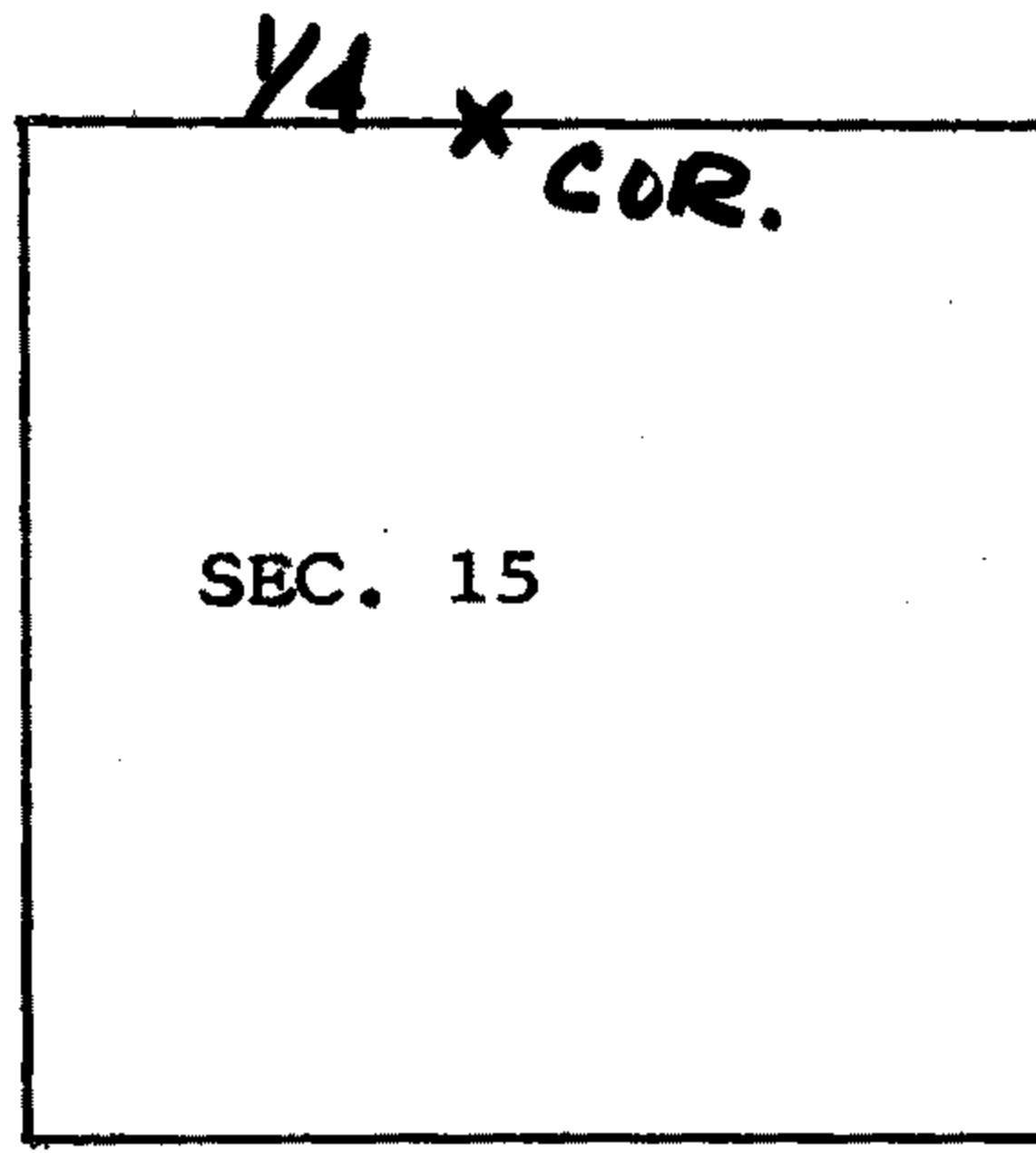
Office of SURVEYOR County of DOUGLAS
 State of OREGON, I hereby certify that the within instrument was filed in this office
 for record on the 4 day of April, 19 69, at 9:30 clock a.m., (signed)
James C. Ryan by Glenn S. Baughman
 (COUNTY OFFICIAL) (DEPUTY)

#8

CORNER ESTABLISHMENT CERTIFICATION

I Henry R. Reppeto do hereby certify that the original corner (see diagram) was referenced under my direction. The corner that was re-established by Baughman and Ackaret occupies the same point as nearly as possible.

DIAGRAM T.24S., R.9W.W.M.



Henry R. Reppeto
Registered Land Surveyor No. 618

4-15-69

FILED
RECEIVED

APR 18 1969

COUNTY SURVEYOR
DOUGLAS COUNTY, ORE.