

CERTIFIED RECORD OF LAND CORNER MONUMENTATION

History of original corner establishment:

Resurvey of portions of East Bdy, T32S R3W, As surveyed by Fred Mensch Under Contract No. 757, Dated Sept. 1912

States: intersect East Bdy. of Tp. 9.00 chs. North of the cor of secs. 7,12,13, and 18, which is an ironstone 12x10x6 ins. firmly set and marked and witnessed as described by the Surveyor General.

At the point of intresection is an iron rock in place, 12x12x10 ins. above ground, for closing cor. of Secs. 12 and 13, I mark CC on W, with 2 grooves on the North and 4 grooves on the S face, from which:

An Alder, 16 ins. dia., bears N60*W , 69 lks. marked T32S R3W S12 BT

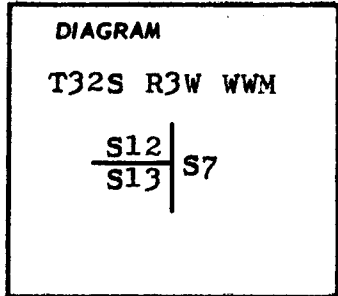
A White Fir, 24 ins. dia. bears S23*W, 69 lks. Marked T32S R3W S13 BT

Description of corner evidence found:

A stone 12x12x8 ins. with CC marked on the West face

An Alder 18 ins. dia. bears N60*W 45.5 ft.

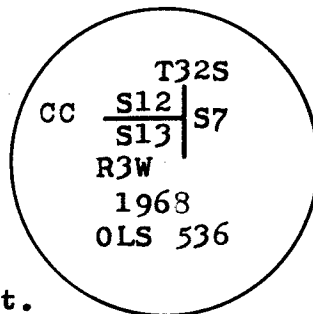
with open face, scribes in poor condition



Description of monument and accessories I established to perpetuate the original location of this corner

Using the record bearings and distances I set a 2" by 30" galvanized iron pipe, with brass cap, 24" in the ground and placed the stone alongside.

I stamped the disk



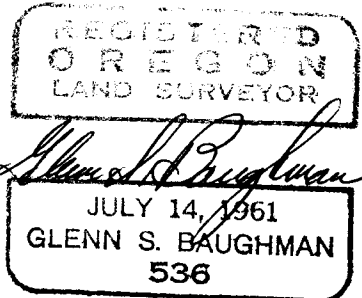
From the pipe monument I marked
A Hemlock 6 ins. dia. bears N57*W 63.5 ft.

T32S R3W S12 CCBT

A fir 48 ins. dia, bears S23*W 60.6 ft.

Marked T32S R3W S13 CCBT

I set bearing tree tags on all bearing trees and facing the monument.



Office of... Surveyor..... County of... Douglas.....
 State of... Oregon....., I hereby certify that the within instrument was filed in this office
 for record on the 23 day of August, 1968, at 10 o'clock A.m., (signed)
James C. Ryan by (DEPUTY)
 (COUNTY OFFICIAL)

FILED
RECEIVED

AUG 23 1968

COUNTY SURVEYOR
DOUGLAS COUNTY, ORE.

Form R6-7100-57 (9/66)

#29 #57-732-3 700500 / 100509

C. S. File No. 55/87-19