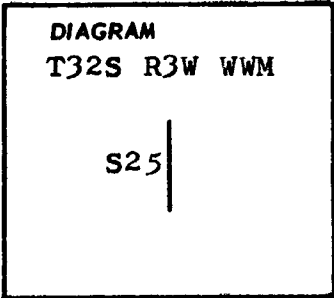


CERTIFIED RECORD OF LAND CORNER MONUMENTATION

History of original corner establishment:

Dependent resurvey of the East Bdy. T, 32 S., R 3W. as surveyed by Fred Mensch, under special instructions, dated August, 1912.



Original survey states: Set a granite stone, 16x8x6 ins., for 1/4 sec. cor. for sec. 25 only, marked 1/4 on W. face, from which:

- A fir, 50 ins. diam., bears S. 77*W., 52 lks. dist. Marked 1/4 S 25 B T.
- A fir, 36 ins. diam., bears N. 21* W., 84 lks. dist. Marked 1/4 S 25 B T.

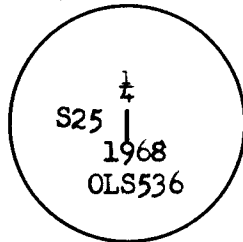
Description of corner evidence found:

- A fir 42 ins. diam., with open face scribes in good conditon, bears N 21* W 55.4'
- A fir, 69 ins. diam., with open face scribes in good condition, bears S 77* W 34.3'

Description of monument and accessories I established to perpetuate the original location of this corner

Using record bearing and distance I set a 2" by 30" galvanized iron pipe, with brass cap, 24" in the ground.

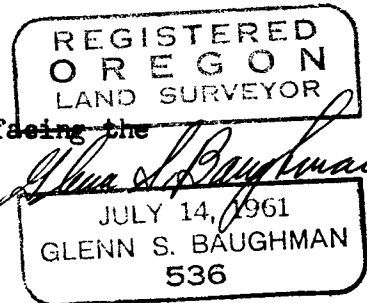
I stamped the disk



From the pipe monument, the original bearing trees are:

- A fir, 42" diam., bears N 21* W 55.4' Marked 1/4 S25 B T.
- A fir, 69 ins. diam., bears S 77* W 34.3' Marked 1/4 S 25 B T

I placed bearing tree tags on all bearing trees and facing the monument.



Office of Surveyor County of Douglas
State of Oregon , I hereby certify that the within instrument was filed in this office
for record on the 23 day of August, 19 68, at 10 o'clock m., (signed)
..... by (DEPUTY)

FILED
RECEIVED

AUG 23 1968

COUNTY SURVEYOR
DOUGLAS COUNTY, ORE.

#23 Form R6-7100-57 (9/66)

700240 100730

C. S. File No. 55/87-16