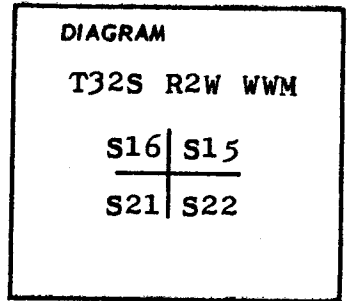


CERTIFIED RECORD OF LAND CORNER MONUMENTATION

History of original corner establishment:

As surveyed by Charles L. Campbell under Contract No. 747, Dated 1902
Original survey states: Set a basalt stone 24x12x10 ins. for cor. of secs. 15,16,21, and 22, marked with 3 notches on the South and East edges, from which:

- A fir, 14 ins. dia. bears N74*B, 57 lks.
Marked T32S R2W S15 BT
- A fir, 36 ins. dia. bears S59½*B, 43 lks.
Marked T32S R2W S22 BT
- A fir, 10 ins. dia. bears S6*W, 12 lks.
Marked T32S R2W S21 BT
- A fir, 30 ins. dia. bears N27½W, 31 lks.
Marked T32S R2W S16 BT




Description of corner evidence found:

- A stone 24x12x10x ins. with 3 notchs on the South and East edges
- A fir, 27 ins. dia. with open face and in good condition bears ~~N47~~E 39.1 ft.
- A fir, 14 ins. dia. with scribes in poor condition bears S6*W 7.9 ft.
- A fir stump with open face bears N27½W 20.5 ft.

Description of monument and accessories I established to perpetuate the original location of this corner

Using record bearings and distances I set a 2" by 30" galvanized pipe, with brass cap, 24" in the ground and placed the stone alongside.

I stamped the disk




From the pipe monument, the original bearing trees are:

- A fir, 27 ins. dia. bears N74*B, 39.1 ft.
Marked T32S R2W S15 BT
- A fir, 14 ins. dia. bears S6*W, 7.9 ft
Remarked T32S R2W S21 BT

New Bearing trees I Marked are as follows:

- Afir, 8 ins. dia. bears N22½*W, 11.5 ft.
Marked T32S R2W S16 BT
- A white fir 9 ins. dia. bears S31*B, 9.0 ft.
Marked T32S R2W S22 BT

REGISTERED
OREGON
LAND SURVEYOR



JULY 14, 1961
GLENN S. BAUGHMAN
536

Office of Surveyor County of Douglas

State of Oregon, I hereby certify that the within instrument was filed in this office for record on the 23 day of August, 1968 at 10 o'clock A. (signed)

FILED

RECEIVED

James W. Ryan by _____ (DEPUTY)
(COUNTY OFFICIAL)

AUG 23 1968

COUNTY SURVEYOR
DOUGLAS COUNTY, ORE.

#33

Form R6-7100-57 (9/66)

400422

C. S. File No. 55/87-15