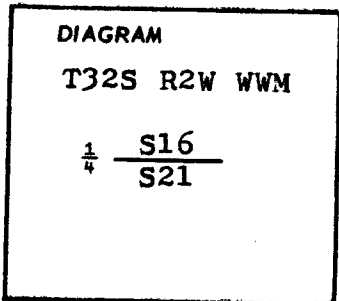


CERTIFIED RECORD OF LAND CORNER MONUMENTATION

History of original corner establishment:

As surveyed by Charles L. Campbell under Contract No. 747 Dated 1902



Original survey states: Set a basalt stone 18x12x5 ins, for $\frac{1}{4}$ sec cor. marked on the North face with a $\frac{1}{4}$, from which a:

- A fir, 60 ins. dia. bears S60*B 33 lks.
Marked $\frac{1}{4}$ S21 BT
- A fir, 12 ins. dia. bears N35*W 57 lks.
Marked $\frac{1}{4}$ S16 BT

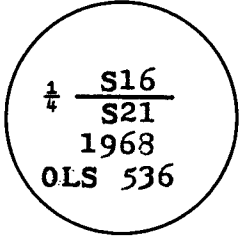
Description of corner evidence found:

- A stone 18x 12x5 ins. marked $\frac{1}{4}$ on the North face
- A 60 ins. fir snag with burnt face bears S60*B 21.7 ft.

Description of monument and accessories I established to perpetuate the original location of this corner

Using record bearing and distance I set a 2" by 30" galvanized iron pipe, with brass cap, 24" in the ground and placed the stone alongside.

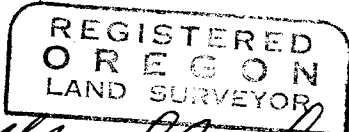
I stamped the disk



From the pipe monument I marked the following trees:

- A fir, 13 ins. dia. bears N53*B 14.3 ft.
Marked $\frac{1}{4}$ S16 BT
- A fir, 8 ins. dia. bears S58 $\frac{1}{2}$ *B 10.5 ft.
Marked $\frac{1}{4}$ S21 BT

I placed bearing tree tags on all bearing trees and facing the monument.



Glenn S. Baughman
 JULY 14 1961
 GLENN S. BAUGHMAN
 536

Office of Surveyor County of Douglas

State of Oregon, I hereby certify that the within instrument was filed in this office for record on the 23 day of August, 19 68, at 10 o'clock A.m., (signed)

FILED
RECEIVED

Jessie Lynn by _____ (DEPUTY)
(COUNTY OFFICIAL)

AUG 23 1968

COUNTY SURVEYOR
DOUGLAS COUNTY, ORE.

Form R6-7100-57 (9/66)
340400

C. S. File No. 55/87 -13