

CERTIFIED RECORD OF LAND CORNER MONUMENTATION

History of original corner establishment:

As surveyed by Charles L. Campbell Deputy Surveyor, under Contract No. 747, Dated 1902

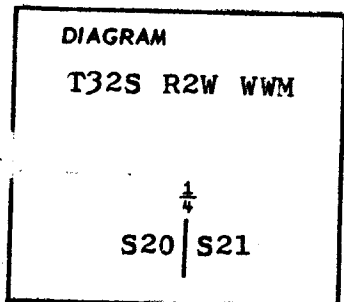
Original survey states: Set a granite stone, 24x10x8 ins. for 1/4 sec. cor., marked 1/4 on the West face, from which:

A fir, 24 ins. dia. , bears N89 3/4 * E 261ks.

Marked 1/4 S21 BT

A fir, 36 ins dia. bears S23 * W, 41 lks.

Marked 1/4 S20 BT



Description of corner evidence found:

A stone 24x10x8 ins. Marked 1/4 on West face

A fir stump bears N89 * E 17.2 ft with scribes in good condition
Marked 1/4 S21 BT

A fir 40 ins. dia. bears S23 * W 25.8 ft. with open face and scribes in good condition, Marked 1/4 S20 BT

Description of monument and accessories I established to perpetuate the original location of this corner

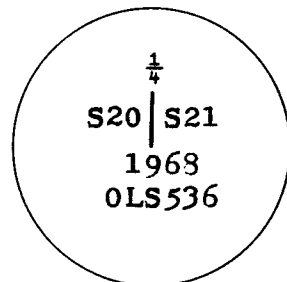
Using record bearings and distances from the bearing trees I set a 2" by 30" galvanized iron pipe, with brass cap, 24" in the ground and placed the stone alongside.

From the iron pipe monument I marked

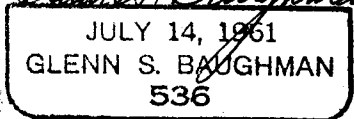
A fir 9 ins. dia. bears S48 * E 7.3 ft.
Marked 1/4 S21 BT

I placed bearing tree tags on all bearing trees and facing the monument.

I stamped the disk



Glenn S. Baughman



Office of Surveyor County of Douglas
 State of Oregon, I hereby certify that the within instrument was filed in this office
 for record on the 23 day of August, 1968, at 10 o'clock A.m., (signed)
James W. Ryan by _____
 (COUNTY OFFICIAL) (DEPUTY)

FILED
RECEIVED

AUG 23 1968

COUNTY SURVEYOR
DOUGLAS COUNTY, ORE.

Form R6-7100-57 (9/66)

300340

C. S. File No. 55/87