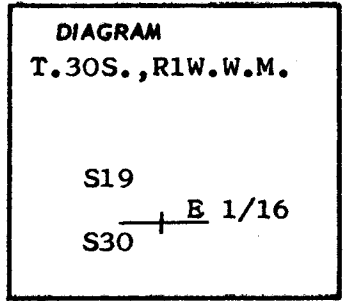


CERTIFIED RECORD OF LAND CORNER MONUMENTATION

History of original corner establishment:

None



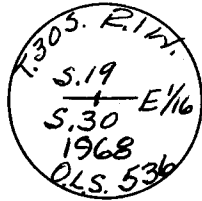

Description of corner evidence found:

None

Description of monument and accessories I established to perpetuate the original location of this corner

I set a 2"X30" I.P. with brass cap

I stamped the disc.



From the pipe monument the new bearing trees are:

a 10 fir bears S.30°W. 3.0 ft. scribed E 1/16 S 30 BT

a 4" ash bears N.40°W. 23.0 ft. scribed E 1/16 S.19 BT

I also placed USFS bearing tree sign on both trees, breast high and facing the pipe monument.

Office of Surveyor County of Douglas  
 State of Oregon, I hereby certify that the within instrument was filed in this office  
 for record on the 12 day of July, 1968, at 4 o'clock p.m., (signed)  
J. Small by Rayson  
 (COUNTY OFFICIAL) (DEPUTY)