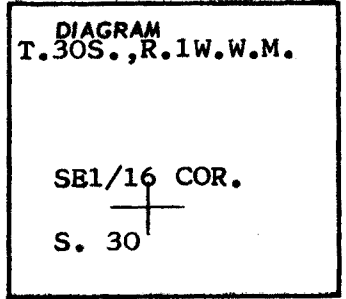


CERTIFIED RECORD OF LAND CORNER MONUMENTATION

History of original corner establishment:

None





Description of corner evidence found:

None

Description of monument and accessories I established to perpetuate the original location of this corner

I set 2"X30" I.P. with brass cap

I stamped the disc.



From the pipe monument the new bearing trees are.

a 6" madrone bears S.43°E. 71.6 ft. scribed SE 1/16 BT

a 16" fir bears N.14E. 48.5 ft. scribed SE 1/16 BT

I also placed USFS bearing tree signs on both trees, breast high and facing the pipe monument.

Office of Surveyor County of Douglas

State of Oregon, I hereby certify that the within instrument was filed in this office for record on the 12 day of July, 19 68 at 4 o'clock P.m., (signed)

James W. Ryan by \_\_\_\_\_ (COUNTY OFFICIAL) (DEPUTY)