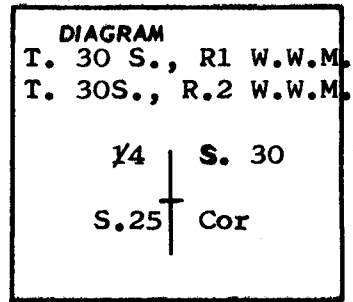


CERTIFIED RECORD OF LAND CORNER MONUMENTATION

History of original corner establishment:

Corner established 1857 b General Land Office
Contract survey by Hathorn

Original survey states. Marked a 6 ins. fir for Cor.
a fir 12 ins. diam. bears S.40°W. 5 lks.
a maple 12 ins. diam. bears N. 12° E. 16 lks.



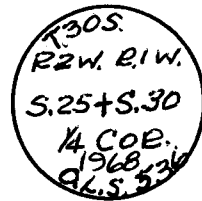

Description of corner evidence found:

None

Description of monument and accessories I established to perpetuate the original location of this corner

I set a 2"X30" I.P. With brasscap

I stamped the disc.



From the pipe monument the new bearing trees are.
a 48" diam. cedar bears N.12°E. 22.5 ft. scribed T.30S. R1 W. S.30 B.T.
a 12" diam. fir bears S.38°W. 39.4 ft. scribed T.30S. R2W. S.25 B.T.
I also placed USFS bearing trees signs on both trees breast high and facing the pipe monument.

Office of Surveyor County of Douglas
State of Oregon, I hereby certify that the within instrument was filed in this office
for record on the 12 day of July, 1968, at 4 o'clock p. m., (signed)

J. M. W. Ryan by _____
(COUNTY OFFICIAL) (DEPUTY)

#106 T30-2 700240
#107 100240