

RESTORED CORNER FOR STATE OF OREGON--DEPARTMENT OF FORESTRY

Section corner common to Sections 27 and 28, Township 22 South, Range 10 West, Willamette Meridian, Douglas County, Oregon.

ORIGINAL

20" x 16" x 8" Stone (found in place, X on top, 2 notches visible on Southwest side and 3 notches on Southeast side) from which a:

- 4" Fir bears N 78 W 80 lks.; now 72", scribes S28 vis., BT face covered (distance 76.0 ft.)
- 16" Cedar bears S 66 E 30 lks.; now 20" x 6" stub, portions of scribes R 10 W, S27, remaining (distance 24.2 ft.).
- 36" Fir bears S 53 W 200 lks.; missing (steep sidehill possible slide.)

RESTORED

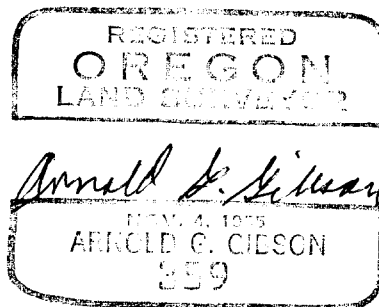
Set 1½" x 36" galvanized iron pipe with 3" bronze cap marked "OREGON STATE BOARD OF FORESTRY T22S R10W S22 S28 S27 1967 RS 359", 34 inches in ground on South side of original stone, and from which a:

- 72" Fir (Orig.) bears N 78 W 76.0 ft.; scribed RS 359.
- 19" Fir bears S 62 E 12.2 ft.; scribed T22S R10W S27 BT.
- 29" Fir bears N 47 W 25.3 ft.; scribed T22S R10W S22 BT.

Set 4" x 4" x 72" white painted Cedar post 0.5 ft. N 50 W of corner stone. Oregon State Forestry Department metal location poster on 19" Fir BT.

Dated December 30, 1967.

Restored by



Present and witnessed by W. Cook

RESTORED CORNER FOR STATE OF OREGON—DEPARTMENT OF FORESTRY

Witness corner common to Sections 26 and 27, Township
22 South, Range 10 West, Willamette Meridian, Douglas
County, Oregon.

ORIGINAL

Sandstone (now missing) from which a:

- 30" Maple bears S 62 E 80 lks.; now 69" with rotted butt.
- 4" Vinemaple bears S 20 W 12 lks.; now missing.
- 4" Vinemaple bears N 80 E 10 lks.; vinemaple clump in place.
- 6" Vinemaple bears N 85 W 10 lks.; now missing.

Found line blazes 300 ft. East of Section corner point which is
33.0 ft. North.

4" Square post by A. G. Terry bears S 72° 04' 12" West 97.5 ft.

RESTORED

Set 1½" x 36" galvanized iron pipe with 3" bronze cap marked "OREGON
STATE BOARD OF FORESTRY S23 S27 S26 T22S R10W WC 1967 RS 359",
30 inches in ground, on the South bank of Mill Creek, in mound
of rock, and from which a:

36" Maple bears S 34 W 21.9 ft. to face; scribed WC T22S R10W S27
BT.

33" Fir bears N 83 E 135.5 ft. to face; scribed WC T22S R10W S23 BT.

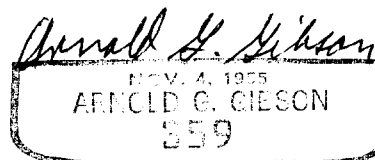

69" Maple (orig.) bears S 62 E 52.8 ft.; scribed RS 359.

8' x 4' x 5' rock bears N 83 E 65.2 ft.

Set 4" x 4" x 72" white painted Cedar post 1.3 ft. NW of corner pipe.
Oregon State Forestry Department metal location poster on 36" Maple BT.

Dated December 30, 1967.

Restored by *E. D. Kucera* under my direction.
E. D. Kucera, Transitman



Present and witnessed by D. Smith
P. Buchmeier

#32

C.S. File 55164b

Map File M.35 + 48

REWITNESSED CORNER FOR STATE OF OREGON--DEPARTMENT OF FORESTRY

One-quarter corner common to Sections 22 and 23,
Township 22 South, Range 10 West, Willamette Meridian,
Douglas County, Oregon.

ORIGINAL

5' x 5' x 4' Stone (in place, 4" x, 1/4 S on West side) from which a:

36" Maple bears N 9 W 64 lks.; now missing.
10" Maple bears N 20 E 56 lks.; now 30" maple, rotted in center,
original axework in bark (distance 66 links).

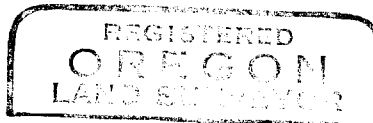
REWITNESSED

30" Maple (original) bears N 20 E 43.6 ft.;
48" Fir bears S 60 E 64.2 ft.; scribed 1/4 S23 BT.
31" Maple (one of a clump of three) bears S 49 W 57.7 ft.; scribed 1/4
S22 BT. RS 359.

Oregon State Forestry Department metal location poster on the 31" Maple BT
S49W.

Dated January 11, 1968.

Rewitnessed by ED Kucera under my direction.
E. D. Kucera, Transitman



Arnold G. Gibson
ARNOLD G. GIBSON
359

Present and witnessed by G. Gresham

C.S File 55/64c

Map File M35 + 48