

FILED
RECEIVED

DEC 6 1967

COUNTY SURVEYOR
DOUGLAS COUNTY, ORE.

SURVEY FOR

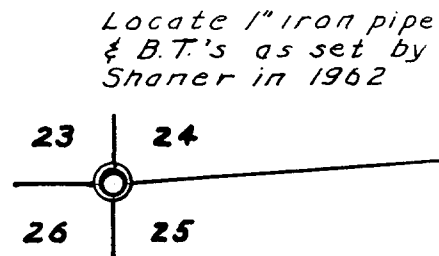

WINCHESTER PLYWOOD COMPANY

IN

COUNTY SURVEYORS FILE DATA
DO NOT REMOVE FROM OFFICE

COUNTY SURVEYORS FILE DATA
DO NOT REMOVE FROM OFFICE

SECTION 24, T.24S., R.2W., W.M.


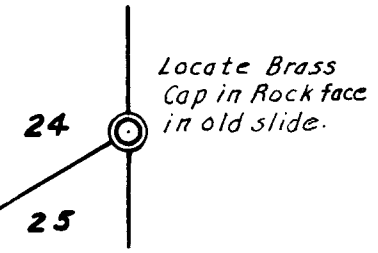


2446⁷¹
N85°49'E

1/4 Cor. Bet. Sec. 24 & 25

Locate a basalt stone with two
chisel marks from which a 14" (now 20")
Madrone (Laurel) bears N78°30'E 6.6 ft.
and a 14" (Now 22") Madrone (Laurel)
bears S78°W 8.6 ft.
I set a 1" dia. iron bolt from which:
I mark a 7" DBH D.F. 1/4 S25 BT which
is S45°E 6.3 ft. & an 11" DBH D.F.
1/4 S24 BT. which is N45°E 25.8 ft.

2697²
N59°20'E



NOTE:
Bearings based
on magnetic
compass at S.W.
Corner and calc.
thenceforth.

Surveyed by Bryant Engineering & Surveying
Date: November 1967
Equipment: Kern Theodolite *117077, 200' Eng. Tape

Scale: 1" = 500'