

**COUNTY SURVEYORS FILE DATA  
DO NOT REMOVE FROM OFFICE**

T 23 1967


Survey for:  
STATE OF OREGON - DEPARTMENT OF FORESTRY  
SEC. LINE 23 & 24, T.23 S., R.10 W., W.M.  
DOUGLAS COUNTY, OREGON

TRANSIT & CHAIN SURVEY BY: E. D. KUCERA, W. COOK,  
R. BALL, D. FITCH, & P. BUSHMEIER  
DRAWN BY: E. D. KUCERA  
AUGUST 29, 1967  
SCALE: 1" = 500'

**SOLAR OBSERVATION**

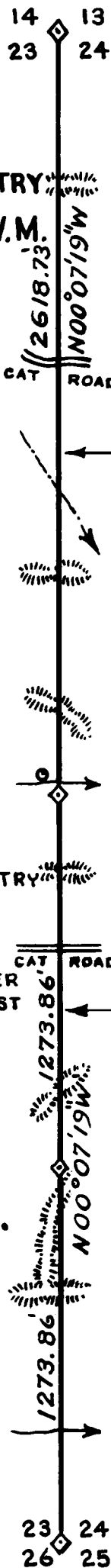
MAGNETIC VARIATION	18° 24' E
DATE	JULY 27, 1967
STANDARD TIME	10: 26: 47 A M
LOCAL TIME	10: 11: 26 A M
REF. & PARR. CORRECTION	- 0.78'
TRUE ALTITUDE	46° 23' 33"
LATITUDE	43° 33' 14"
SUN'S DECLINATION	N 19° 35' 24"
PLACE OF OBSERVATION	S 00° 55' 26" W 1841.2'
FROM COR. 13, 14, 23 & 24, T.23 S., R. 10 W., W.M.	

**LEGEND**

- O.S.B.F. P./C. = OREGON STATE BOARD OF FORESTRY  
1 1/2" x 36" GALV. IRON PIPE WITH 3"  
BRONZE CAP
- I. G. = IN GROUND
- Y.M.L.P. = YELLOW METAL LOCATION POSTER
- W.P.C.P. = 4" x 4" x 72" WHITE PAINTED CEDAR POST
-  = TRUE BLASED & POSTED

FOR DETAILED REPORT ON FOUND CORNERS SEE  
U.S. & COUNTY RECORDS. ALL NEW CORNERS  
AND ACCESSORIES MARKED ACCORDING TO  
"MANUAL OF INSTRUCTIONS FOR THE SURVEY OF  
THE PUBLIC LANDS OF THE U.S."  
OTHER MARKINGS AS INDICATED (-----).

SEC. CORNER FOUND  
O.S.B.F. P./C.  
2 ORIG. B.TS.  
4 NEW B.TS.



1/4 COR. REESTABLISHED  
SET O.S.B.F. P./C., 34" I. G.  
27" FIR S30°E 12.15', (RS 359) Y.M.L.P.  
32" FIR S58°W 30.5'  
CREEK, COURSE EAST, N0°07'19"W 33.0'  
W.P.C.P. S25°E 1.3'  
1/2" IRON PIPE N27°55'W 87.5'

S 1/16 ESTABLISHED  
SET O.S.B.F. P./C., 34" I. G.  
16" FIR N84 1/2°W 41.4' (RS 359)  
17" FIR S70°E 27.7', Y. M. L. P.  
W. P. C. P. EAST 1.0'

SEC. CORNER FOUND  
O.S.B.F. P./C. EVIDENCE OF  
3 B.TS. (ORIG.)  
1 ELLIOT B.T.  
4 NEW B.TS.

REGISTERED  
OREGON  
LAND SURVEYOR

*Arnold G. Gibson*  
NOV. 4 1966  
ARNOLD G. GIBSON  
359

**COUNTY SURVEYORS FILE DATA  
DO NOT REMOVE FROM OFFICE**

RESTORED CORNER FOR STATE OF OREGON--DEPARTMENT OF FORESTRY

Section corner common to Sections 13, 14, 23 and 24,  
Township 23 South, Range 10 West, W. M., Douglas  
County, Oregon.

ORIGINAL

Post (now missing) from which a:

- 10" Hemlock bears N 85 E 24 lks.; portions of root system remaining.
- 30" Fir bears S 25 E 67 lks.; found bark scribes T23S R10W BT,  
believed to be Elliott survey.
- 16" Hemlock bears S 45 W 16 lks.; 30" windfall, face buried.
- 20" Hemlock bears N 30 W 40 lks.; portions of rotted stump remaining.

RESTORED

Set 1½" x 36 galvanized iron pipe with 3" bronze cap marked "OREGON STATE  
BOARD OF FORESTRY S13 S14 S23 S24 1967 RS 359", 34 inches in ground,  
an and from which a:

- 20" Hemlock bears N 29 W 29.2 ft. to face; scribed T23S R10W S14  
BT.
- 20" Hemlock bears S 39 E 30.6 ft. to face; scribed T23S R10W S25  
BT RS 359.
- 30" Cedar bears S 01 W 25.1 ft. to face; scribed T23S R10W S23 BT.
- 6" Alder bears N 80 E 13.3 ft.; bark scribed T23S R10W S13 BT.

Set 4" x 4" x 72" white painted Cedar post 1.0 ft. East of corner pipe.  
Oregon State Forestry Department metal location poster on 30" Cedar, S 01 W,  
25.1 '. Elliott State boundary sign and line blazes on 30" Cedar.

Dated September 12, 1967.

Restored by



FILED  
RECEIVED

OCT 6 1967

Present and witnessed by D. Fitch  
E. D. Kincera

COUNTY SURVEYOR  
DOUGLAS COUNTY, ORE.

#67

C. S. File No. 55/50 b

COUNTY SURVEYORS FILE DATA  
DO NOT REMOVE FROM OFFICE

RESTORED CORNER FOR STATE OF OREGON--DEPARTMENT OF FORESTRY

Section corner common to Sections 23, 24, 25 and 26,  
Township 23 South, Range 10 West, W. M., Douglas County,  
Oregon.

ORIGINAL

Post (found wood remains in orig. square post hole, also found a scribed  
post and stub in ground, probably Elliott survey) from which a:

- 24" Fir bears N 60 E 20 lks.; now a 12" x 8' stub.
- 72" Fir bears S 45 E 5 lks.; now a 70" buckskin snag.
- 16" Hemlock bears N 50 W 43 lks.; now missing.
- 16" Fir bears S 75 W 11 lks.; now rotted to ground level.

RESTORED


Set 1½" x 36" galvanized iron pipe with 3" bronze cap marked "OREGON STATE  
BOARD OF FORESTRY T23S R10W S23 S24 S25 S26, 1967 RS 359", 32 inches  
in ground, and from which a:

- 13" Fir bears N 26 E 34.2 ft. to face; scribed T23S R10W S24 BT.
- 12" Fir bears S 01 E 22.8 ft. to face; scribed T23S R10W S25 BT.
- 8" Bowed fir bears S 56 W 19.4 ft. to face; scribed T23S R10W S26 BT.
- 15" Fir bears N 64W 37.5 ft. to face; scribed T23S R10W S23 BT RS 359.
- 36" Fir stump bears S 71 W 14.6 ft.; found portions of scribes BT -  
probably Elliott Survey.

Set 4" x 4" x 72" white painted Cedar post 1.5 ft. W of corner pipe.  
Oregon State Forestry Department metal location poster on 70" snag  
(orig. 72" Fir SE).

Dated September 2, 1967.

Restored by



Present and witnessed by E. D. Kucera  
D. Fitch

FILED  
RECEIVED

OCT 6 1967

COUNTY SURVEYOR  
DOUGLAS COUNTY, ORE.

0#68

C. S. File No. 55/50c