


HERBERT R. JONES
ENGINEERING CO.

SECTION 35 TOWNSHIP 23 S RANGE 10 W



- // — // — LINE BLAZED
● CORNERS FOUND
⊗ CORNERS RE-ESTABLISHED OR SET

Transit and slope chain survey.

This survey was made for Weyerhaeuser Company, by
Donald L. Peel, Oregon Land Surveyor, Reg. No. 752

Helpers: Douglas Graham
Jack Coleman

REGISTERED
OREGON
LAND SURVEYOR

Donald L. Peel

JULY 8, 1966
DONALD L. PEEL
752

DATE OF SURVEY March 6 through March 16, 1967

FILED FOR RECORD AT Douglas Co. Surveyor's Office DATE April 1967

DISTRIBUTION

H.R. Jones Engr. co.
Weyerhaeuser Co. (North Bend, Ore.)
Douglas Co. Surveyor's Office

REPORTED April 1967
BY Donald L. Peel

TRUE LINE DETERMINATION FOR THE SOUTH LINE OF SECTION 35,
TOWNSHIP 23 SOUTH, RANGE 10 WEST, WILLAMETTE MERIDIAN

The following corners were found and used for control:

Standard corner common to Sections 35 and 36
Standard corner common to Sections 34 and 35
South $\frac{1}{4}$ corner of Section 35

A closed traverse was run for the true line determination.

Bearings were based on solar observation.

The compass rule was used in balancing the closed traverse.

A closure of not less than 1 in 10,000 was obtained, both for the angles and chaining.

Offsets in cardinal directions were calculated from each control hub to the true line. A staff compass was run between the offsets. Trees on both sides of the true line were blazed.

CORNER DATA

All three corners were found and re-referenced with "W" nails and Weyerhaeuser tags.

35|36 Standard corner common to Sections 35 & 36, T23S, R10W

GLO Survey Record

Post			Gone
30" fir	N70E	95lks	Found, but BT was a blow down & has been bucked off--face visible on under side
24" fir	S80E	106 lks	Found 24" fir snag, bark scribed--scribe visible
24" fir	S20W	76 lks	Destroyed 1896
24" fir	N52W	78 lks	Destroyed 1896

Set hub for corner and re-referenced with "W" nails & Weyerhaeuser tags.

32" fir N62E 60.0 ft
26" fir stump N32W 93.5 ft
"W" nail in rock cut bank N61W 35.6 ft

CS 55/30-16

C. S. File No. 55/30-1
6

35

South $\frac{1}{4}$ corner of Section 35, T23S, R 10W

GLO Survey Record

5" fir marked $\frac{1}{4}$ on North face	Found 6" fir snag, just a ring of bark. Scribe visible, but on South not North face
36" fir South 27 lks	Found 40" fir--bark scribed--visible
15" fir N50E 11 lks	Found 20" fir snag--bark scribed--visible

Removed shell of bark $\frac{1}{2}$ ft above ground and drove a 4'x3/4" pipe in ground at the center of bark shell for new corner and re-referenced with "W" nails and Weyerhaeuser tags.

40" fir	S1W	18.0 ft
22" fir	N18E	12.0 ft

34 | 35

Standard corner common to Sections 34 and 35, T23S, R10W

GLO Survey Record

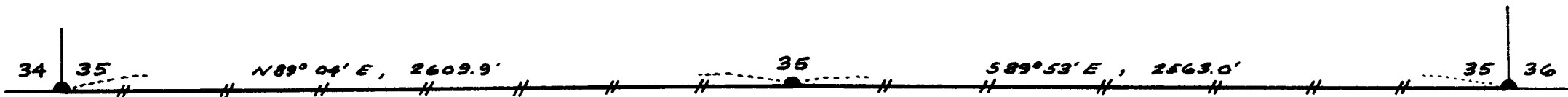
Post	Gone
36" fir N15E 37 lks	Found 30" fir stub--nothing visible probably bark scribed
20" fir S 58E 17 lks	Markings destroyed in 1896--found 26" fir snag--face visible
20" fir S61W 24 lks	Markings destroyed in 1896--found 32" fir--face visible
30" fir N3W 42 lks	Found fir snag--face visible--chopped open, but rotted from inside--no scribing left

Set a hub & square post for corner & re-referenced with "W" nails and Weyerhaeuser tags.

- SET 3/4" X 4', 3 1/2' INTO THE GROUND. APRIL 6, 1967 - (See letter in file)

10" hem	N10E	19.8 ft
24" hem	N80W	23.4 ft

CS 55/30-1C



LEGEND

-  GOVERNMENT CORNERS FOUND
-  LINES BLAZED

**COUNTY SURVEYORS FILE DATA
DO NOT REMOVE FROM OFFICE**

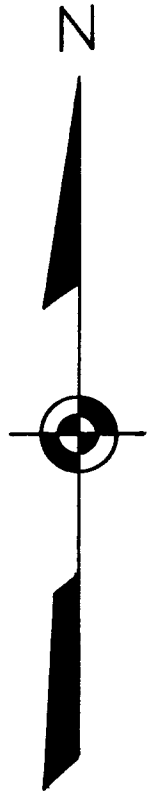
REGISTERED
OREGON
LAND SURVEYOR

Donald L. Peel

JULY 8, 1966
DONALD L. PEEL
752

**SURVEY OF
THE SOUTH LINE OF
SECTION 35, T23S, R10W, W.M.
for
WEYERHAEUSER COMPANY**

SCALE: 1" = 500' MARCH 1967
BEARINGS BASED ON SOLAR OBSERVATION



US 55/30-1D

SECTION 55/30-1

FILED
RECEIVED

MAR 29 1967

COUNTY SURVEYOR
DOUGLAS COUNTY, ORE.

March 30, 1967

Mr. Donald L. Peel
% Jones Engineering Co.
163 East 12th.
Eugene, Oregon

Dear Mr. Peel:

In reference to the recent work you filed for Weyerhaeuser Company in Section 17, T. 24 S., R. 8 W., and Section 35, T. 23 S., R. 10 W., we would like to know what you set at the various government corners when you wrote, "Set a hub for $\frac{1}{4}$ corner"?

This office has an extensive renewed corner program and suggests that all government corners found in good condition be monumented with metal markers.

Thank you for your cooperation.

Yours truly,

James W. Byron
County Surveyor

JWB/11
cc Weyerhaeuser Co.

PHONES:

HERBERT R. JONES 344-5500
N. JULIANO 343-5288

OFFICE PHONE: 343-6595

HERBERT R. JONES
ENGINEERING Co.

CASCADE BUILDING
163 East 12th Avenue

EUGENE, OREGON 97401

April 1, 1967

Mr. James W. Byron
Douglas County Surveyor
Roseburg, Oregon

Dear Sir:

In reference to your letter dated March 30, 1967, you wanted to know what I set for the various government corners in my survey for Weyerhaeuser Company. At those corners that I wrote "set a hub" nothing but a transit hub and tack were set at the correct call distances and bearings.

With the exception of the standard corner of Sections 35 & 36, T23S, R10W, which falls in Weyerhaeuser Company's Road #1080, the area in the immediate vicinity of the corners, i.e. set a hub, is going to be logged in the near future. Weyerhaeuser Company informs me that pipes usually are destroyed during logging. They put in pipes from the reference notes after logging. For this reason I did not set a pipe at those corners.

Within the next week I will set a pipe at all the corners except for the standard corner of 35 & 36, T23S, R10W, and in the future I will set pipes at all government corners for any survey I make.

Yours truly,



Donald L. Peel

FILED
RECEIVED

APR 3 1967

COUNTY SURVEYOR
DOUGLAS COUNTY, ORE.

C. S. File No. 55/30-16

HOME PHONES:

HERBERT R. JONES 344-5500
N. JULIANO 343-5288

OFFICE PHONE: 345-6595

HERBERT R. JONES
ENGINEERING Co.

CASCADE BUILDING
163 East 12th Avenue
EUGENE, OREGON 97401

April 15, 1967

James W. Byron
Douglas County Surveyor
Roseburg, Oregon

Dear Mr. Byron:

Regarding your request of April 4, 1967, I completed setting 4' x 3/4" pipes driven approximately 3 1/2' into the ground at the N 1/4 cor., W 1/4 cor., S 1/4 cor. of Section 17, T24S, R8W and at the standard corner of Sections 34 and 35, T23S, R10W. The above mentioned pipes were set April 6, 1967.

Enclosed is another report on a survey in Township 23 South, Range 9 West.

Yours truly,

Donald L. Peel
Donald L. Peel

CS 55/30-1h