

Book 1

FACE WATERPROOF

LEVEL BOOK

FILLER

FORM 311

T233 R 4W

REGISTERED
OREGON
LAND SURVEYOR

MAY 7, 1948
WILFORD N. HAINES
239

"Rite in the Rain"

(DARLING'S PROCESS)

J. L. DARLING CO.

BROWN'S POINT

TACOMA, WASH., U.S.A.

C. S. File No. 54/16-23

36" T iron with brass
cap

AT ALL CORNS. REMOVED
EXCEPT AT N 1/4 CORNER
E 1/4 CORNER SECT. 24

FILED
RECEIVED
DEC 30 1965
COUNTY SURVEYOR
DOUGLAS COUNTY, ORE.

C. S. File No. 54/16

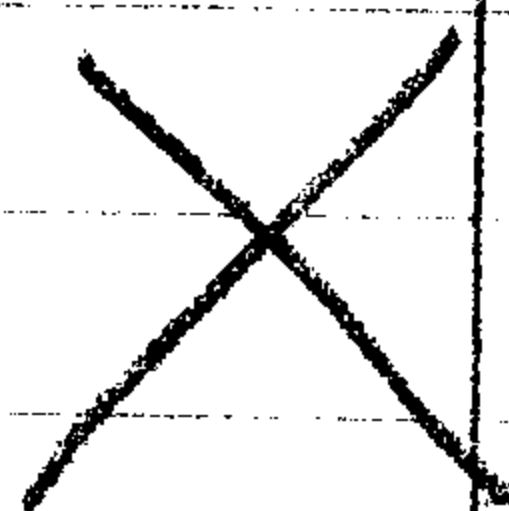
2

27 | 26
34 | 35

3

Post 6' x 4' (stone 12" in ground)

| | | | |
|------------------|----|------|---------|
| 14" fir, N47°W, | 35 | lks. | (23.1) |
| 12" fir, N28°E, | 41 | " | (27.06) |
| 9" maple, S44°E, | 38 | " | (25.08) |
| 8" maple, S82°W, | 75 | " | (49.5) |



Not Found

SW 200

U.S. DEPARTMENT OF
THE BUREAU OF LAND MANAGEMENT
WASHINGTON, D.C. 20250

C. S. File No. 54/16-A

4

1/4 27/26

24" fir, N85°W, 42 lbs. (27.72)
40" fir, S45°E, 3 lbs. (1.98)

500 240

5

Found 24" Fir with bark scribe.
Came back later + scribe was chopped
out. Found Stamp of B.T. To S.E.

Re bark scribed 24" Fir,
N 85°W, 27.7 Ft. (Now 36")

Scribed:

12" I. Ced., S 69°E, 23.5

NOV. 8, 1965

Fd. Haines' T IRON & 3/4" IR at cor.
& BT's described above. #140

(Signature)

6

$\frac{1}{4}$

$\frac{27}{34}$

303

14

347

12" Ching., N87°E, 55 lbs (36.3)
40" fil, N67°E, 82 lbs (54.12)

55.7

Set 36" T ^{IRON} WITH CAP

Scribed 8 D, fir

N58°E

20.6 ft

County shows

(6 Fir N57°E 20.9 ft)

44200

1959 FROM RENEWAL NOTES
COR. # 41

7

U.S. GEOLOGICAL SURVEY
WATER RESOURCES DIVISION
WASHINGTON, D.C. 20540


C. S. File No. 54/16-C

8

$\frac{1}{4}$

34/35

50" fir, N 24° E, 10 lbs. (6.6)
24" fir, S 47° W, 43 lbs. (28.38)



500140

9

U.S. GOVERNMENT
GEOLOGICAL SURVEY
"Return the Receipt"

C.S. File No. 54/16-D

10

$\frac{1}{4}$ $\frac{26}{35}$

36" fir, N65°W, 60 lbs. (39.6)
4" larch, S04°30'E, 9 lbs. (5.94)

40.5 bluff

42.00 top bluff, still ascend 20°

540200

Found:
Nothing

11

DEPARTMENT OF
AGRICULTURE
WASHINGTON, D.C.
U.S. Geol. Surv.

C.S. File No. 54/16-E

12

26/25
35/36

36" fir, N15°W, 335 lbs.
36" fir, N19°E, 155 lbs.
48" fir, S75°W, 172 lbs.
6" fir, S49°30'E, 112 lbs.

600200

FILED
RECEIVED

DEC 30 1965

COUNTY SURVEYOR
DOUGLAS COUNTY, ORE.

U.S. DEPARTMENT OF THE INTERIOR
BUREAU OF LAND MANAGEMENT
WASHINGTON, D.C. 20250

13

Found; stamps for all orig.
B.T.'s

Found; someone put these in
12" Madrone, S 36° E, 63.1 (BT)
⊗ 12" Fir, N 74° E, 22.1 (S25 BT)
14" Fir, N 08° W, 61.5 (S26 B.T.)
36" J. Ced, S 71° W, 94.7 (S35 B.T.)

Oct. 20 1965

Fd. Haines "T" IRON & BT MKD ⊗ above.

#141

J.B. Tracy

10/20/65

10/20/65

10/20/65

C.S. File No. 54/16-F

~~14~~ 26/25

50" fir, N37°E, 12 lks.
12" yew, S37°W, 15 lks.

39.25 creek

40.00 $\frac{1}{4}$

600240

Found:

12" yew (stub) S37°W, 15 lks
with scribe

50" Fir (stub), N37°E, 12 lks.

No scribe visible

Corner stone in place

Scribed:

12" Ced., S60°E, 24.0 Ft.

12" Fir, N59°W, 57.2 Ft.

16

23/24
26/25

50" fir, N25°W, 7 lbs.
8" ced., N22°E, 47 lbs.
36" fir, S53°E, 63 lbs.
36" fir, S15°W, 54 lbs.

| | | |
|------------|-------------|-------------|
| 7 | 47 | 54 |
| 6 | 6 | 6 |
| <u>42</u> | <u>282</u> | <u>324</u> |
| 42 | 282 | 324 |
| <u>4+6</u> | <u>3102</u> | <u>3564</u> |

600300

17

Found:

50" Fir, N25°W, 7 Lbs (No scribe) ^{Snag}
8" Ced., N22°E, 47 Lbs (scribe shows)
36" Fir, S53°E, 63 Lbs (down)
36" Fir, S15°W, 54 Lbs (down)

Scribed:

26" Ced., S28°E, 11.6 Ft.
6" Ced., S44°W, 20.3 Ft.
14" Ced., N70°W, 49.5 Ft.

18 22/23

27/26

60" fir, S25°E, 92 lbs.
6" fir, S17°W, 25 lbs.
5" fir, N45°W, 40 lbs.
4" Red., N79°E, 11 lbs.

Found: 60" Fir, S25°E, 92 Lbs
6" Fir (Stub), S17°W, 25 Lbs
can still see scribe on
stub

500300

19

Scribed:

⊗ 14" Fir, N60°W, 50.0 Ft.

36" Fir, S89°W, 44.5 Ft.

⊗ Rebar scribed 60" Fir, S25°E
60.72 Ft. (Now SN 99)

NOV. 8, 1965

Fd. Haines "T" IRON & 3/4" I.P. at
COR. pt. & BT's MK'd ⊗

V.R.T. 1965 #142

MADE IN U.S.A.
Return the favor

C.S. File No. 54/16-I

20
4

23
26

21

27.00 branch ascend 27°
39.75

36" fir, N28°E, 33 lbs.
40" fir, S12°E, 18 lbs.

descend 14°

5/10 branch NW ascend 21°

540300

Found Two Trees that fit perfectly for dist & bearing. Left Rod stuck in Log about 50' west of Sta. 25+45

see CS 54/16

22 1/4

24
25

36" fir, N28°E, 33 lbs.
40" fir, S12°E, 18 lbs.

40300

23

Found:

36" fir, N28°E, 33 lbs. (No visible scars)
40" fir, S12°E, 18 lbs (down)

Scribed:

16" hemlock, S64°E, 25.0

Rebarked fir, N28°E, 33 lbs.

24

$\frac{1}{4}$

13

$\frac{13}{24}$

14" fir, N55°E, 24 lbs.

10" fir, S64°W, 31 lbs.

387° 28' W

35.4 top mtn.

40.38 $\frac{1}{7}$

2 34

6

144

44

$\frac{1}{5.84}$

640400

25

Found:

14" fir, N55°E, 24 lbs standing and alive, scale visible.

10 Fir gone.

Scribed:

36" fir, N01°W, 14.5 Ft.

23/24

48" fir, N60°E, 22 lbs.

18" fir, S87°W, 70 lbs.

600340

Found:

48" Fir, N60°E, 22 lbs (stump)

18" Fir S87°W, 70 lbs (alive and part of bark scribe visible)

Scribed:

6" Hemu, N45°E, 1.2 ft.

Rebark scribed Fir to west.

28

1/4 24/19

36" fir, N10°E, 25 lbs.
35" fir, S64°W, 20 lbs.

25
6
150
150
76.50

20
6
120
120
13.20

110340 | 100340

Found:

40" fir, N64°W, 13.2 Ft.

50" stump, N24°E, 32 Ft. (No scribe)

Scribed ²⁹
upside
down

30. $\frac{1}{4}$ 5/4

Found:

18" Fir, S86°W, 19.5 (scribed)

24" stump, S55°W, 21.0 (scribed)

Cedar stake scribed:

C.S. $\frac{1}{4}$ 5

300640

ALL-DAYTIME CO.
TACOMA, WASH., U.S.A.
Return the favor

C.S. File No. 54/16-0

3²¹/₄

4/
9

Renewed:

12" W. Fir, S 60° W, 13.3

10" W. Fir, N 03° W, 20.2

340600

Found:

33

12" D. Fir, S 60° W, 13.3

10" D. Fir, N 03° W, 20.2

These trees were both
bark scribed and we
scribed $\frac{1}{4}$ S 7 BT and
 $\frac{1}{4}$ S 4 BT in wood above
old scribe.

Put in $1\frac{1}{2}$ " galv. pipe
with 1" x 1" x 36" iron rod
with brass cap in middle
of pipe.

4 | 3

9 | 10

36" Fir, N15°E, 27
40" Fir, N45°W, 44
10" Maple, S31°W, 23
10" Yew, S35°E, 56

4005

Found:

40" Fir (Sag) N45°W, 44 Lks.
scribe shows

Scribed:

4" Fir, N13°E, 10.5
6" Fir, S71°W, 16.0
12" Maple, S16°W, 17.0

33/34
4/3

Found:

Rotten stamp for NE B.T.
Holes for other B.T.S

18" I. Cedar, S36°W, 15.5 Ft,

1" iron pipe + scribed stake

400100
400700

Scribed:

12" I. Cedar, N16°W, 25.5 Ft.

10" I. Cedar, S80°E, 28.0 Ft.

Set Iron L rod

$\frac{1}{4}$ S $\frac{33}{4}$

Found:

26" Fir, N16° W, 39.5 Ft. (standing)
W.T. Co. spike in butt
12 Laurel, S38° E, 16 LKS. (down)

340100

340700

CHARLES DE
TACOMA, WASH., U.S.A.
"Return the favor"

scribed:

48" Fir, S06° W, 45.3 Ft.
W.T. Co. spike in butt

40

North bet 13 + 14

1.75 stream 1-K = 115.5

6.25 stream 2-Ks = 412.5

East Bet $\frac{14}{23}$

76.85 stream

74.25 stream

148.5 M

76.50 stream

3.5chs = 231.0

80.00


20" Cedar
N77W
42 - 27.72

10 fir
N31E
11 - 7.26

10" fir
S26W

20
13.2

8" fir
S20°E
66



J. L. DARLING CO.
TACOMA, WASH., U.S.A.
"Return the favor"

41

$\frac{1}{4}$ S $\frac{14}{23}$

70" fir S75°W 20-Ks 13.2 ft

15 fir N30°E 46-Ks = 30.36

S40400

24" fir N12°E 37.6

12 fir N72½°W 8.4

20 fir S58°W 63.0

24 fir S21°E 27.9

714
27724

C.S. File No. 54/16-T

AA

| | | |
|-------------|-----------------|---------------|
| 42 | ² 45 | 53 |
| 99 | 59 | 92 |
| 28 | 74 | 145 |
| 59 | 27 | |
| 228 | 205 | |
| (Record 24) | 148 | |

FILED
RECEIVED

DEC 30 1965

COUNTY SURVEYOR
DOUGLAS COUNTY, ORE.

W. J. DAYTON, INC.
TACOMA, WASH. U.S.A.
Not in the Room

FILED
RECEIVED

DEC 30 1965

COUNTY SURVEYOR
DOUGLAS COUNTY, ORE.

C. S. File No. 54/16