

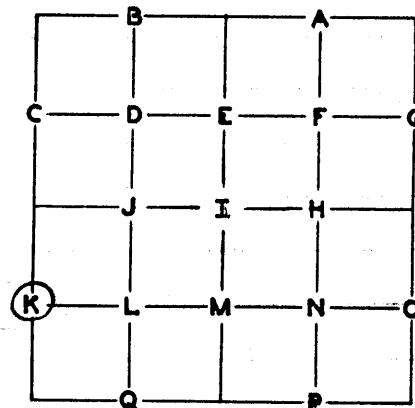
PUBLIC LAND CORNERS

WEYERHAEUSER TIMBER COMPANY
SPRINGFIELD BRANCH

TOWNSHIP 25S RANGE 2W

SECTION 24 CORNER K 1/16

COUNTY Douglas OREGON



GLO SURVEY RECORD

CORNER _____ DATE: _____

PRESENT CONDITION - (DESCRIBE FULLY - USE PAGE 2 IF NEEDED FOR EXPLANATION.)

ACCESSORIES:

BEARING-	LINKS-	FEET-

Hosford SURVEY RECORD
DATE: 1957

4" Hem. Post.
10" Hem - N70E - 2.9'

12" Hem. S66W - 19.2'

Also by Hosford:

1 1/2" Pipe

60" Fir

8" Hem

PRESENT CONDITION:

Found scribed, badly burned.
Fire-killed. Scribing visible.

6' Stub. Face badly burned.

Found
Scribed S 1/16 S 23 BT
" S 1/16 S 24 BT

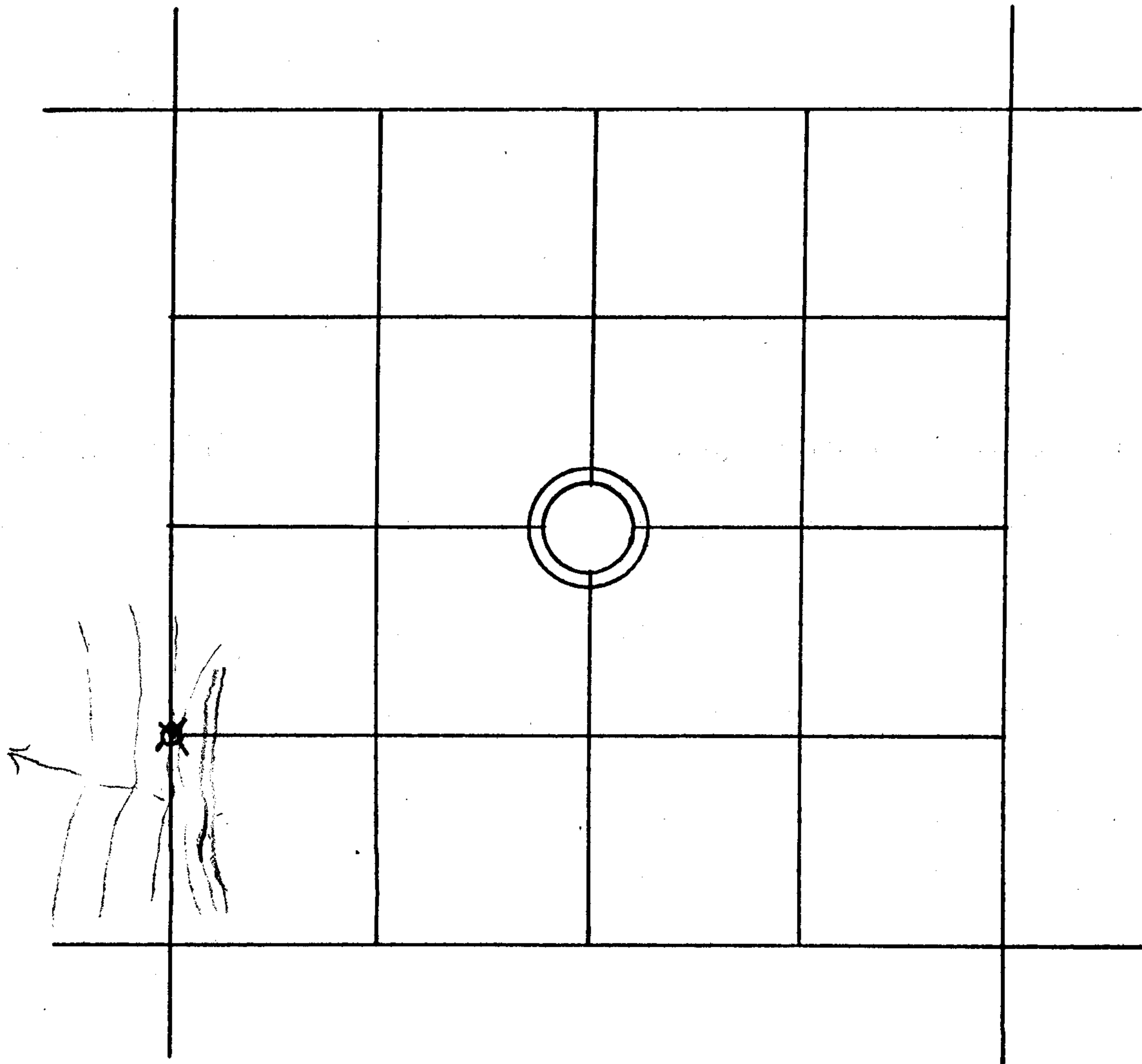
CORNER SET: Found Hosford's Post and Pipe. MAG. DECL: 20°

BEARING AND DISTANCE TO ABOVE IDENTIFIED SURVEY ACCESSORIES:

BEARING-	FEET-	SURVEY -	
<u>N70E</u>	<u>2.9</u>	<u>Hosford</u>	<u>10" Hem.</u>
<u>S66W</u>	<u>19.2</u>	<u>)</u>	<u>6' Stub.</u>
<u>N5W</u>	<u>15.1</u>	<u>)</u>	<u>60" Fir</u>
<u>N25E</u>	<u>56.0</u>	<u>)</u>	<u>8" Hem</u>


CS 53/112-33

SECTION 24 TOWNSHIP 25S RANGE 2W



 LINE MARKED BY NOTCH CUT IN BLAZE.

 ...KNOWN CORNER.

 ...REFERENCED CORNER
BY WEYERHAEUSER
METHOD.

ACCESSORIES ADDED THIS DATE:

MAGNETIC DECLINATION

20°

	BEARING	FEET	ORIG. B.T.	"W" NAIL	PLATE	BRASS DISC
60" Fir	N5W	15.1	Hosford	X	X	
60" Fir Stamp	S48E	27.2		X	X	

IDENTIFIED ON PHOTO:

INFORMATION ON LOCATION OF CORNER AS NOW SET:

GROUND COVER: Burned Slash

(USING FORM LINES SKETCH TOPOG AT CORNER ON PAGE 2 PLAT)

SLOPE FACES (GIVE BEARING IN DEGREES) West ON MINUS (-) 15 %

NORTH: Level, Logged to West, Old growth to East.

SOUTH: Level, Logged to East and West.

EAST: +5% 20'; +48% Logged to South, old growth to North. Approx. 300' to dirt road.

WEST: -15% through burned slash.

WORK DONE FOR W. T. CO.:

FIELD NOTES IN BOOK:

BY: Glen McChesney ENGINEER - SURVEYOR

DATE: 5/21/58

UNDER THE SUPERVISION OF:

ASSISTED BY:

COPIES SENT TO:

SEAL

PAGE 3