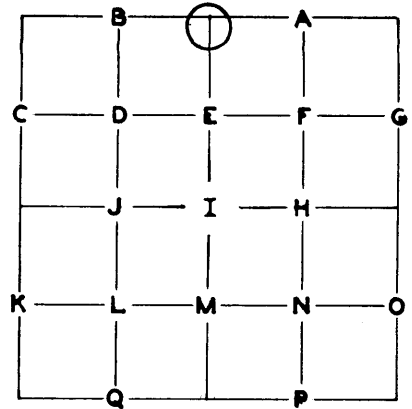


# PUBLIC LAND CORNERS

WEYERHAEUSER COMPANY  
 SPRINGFIELD BRANCH

TOWNSHIP 25S RANGE 2W  
 SECTION 14 CORNER N $\frac{1}{2}$   
 COUNTY Douglas OREGON



**GLO SURVEY RECORD -Renewal**

DATE: 1962  
 CORNER Brass Cap

PRESENT CONDITION - (DESCRIBE FULLY -  
 USE PAGE 2 IF NEEDED FOR EXPLANATION.)

**Found**

**ACCESSORIES:**

	BEARING-	LINKS-	FEET-	
Found original Stone and one original BT (1900):				Found stone beside brass cap
21" Cedar	N4W	11	7.6	22" Cedar - Scribing Visible
and a BT of unknown record:				
10" Hemlock	S62W	26	17.2	10" Hemlock - Scribing Visible
Scribed one new BT:				
5" Cedar	N8E	34	22.4	6" Cedar - Scribing Visible

SURVEY RECORD  
 DATE: \_\_\_\_\_

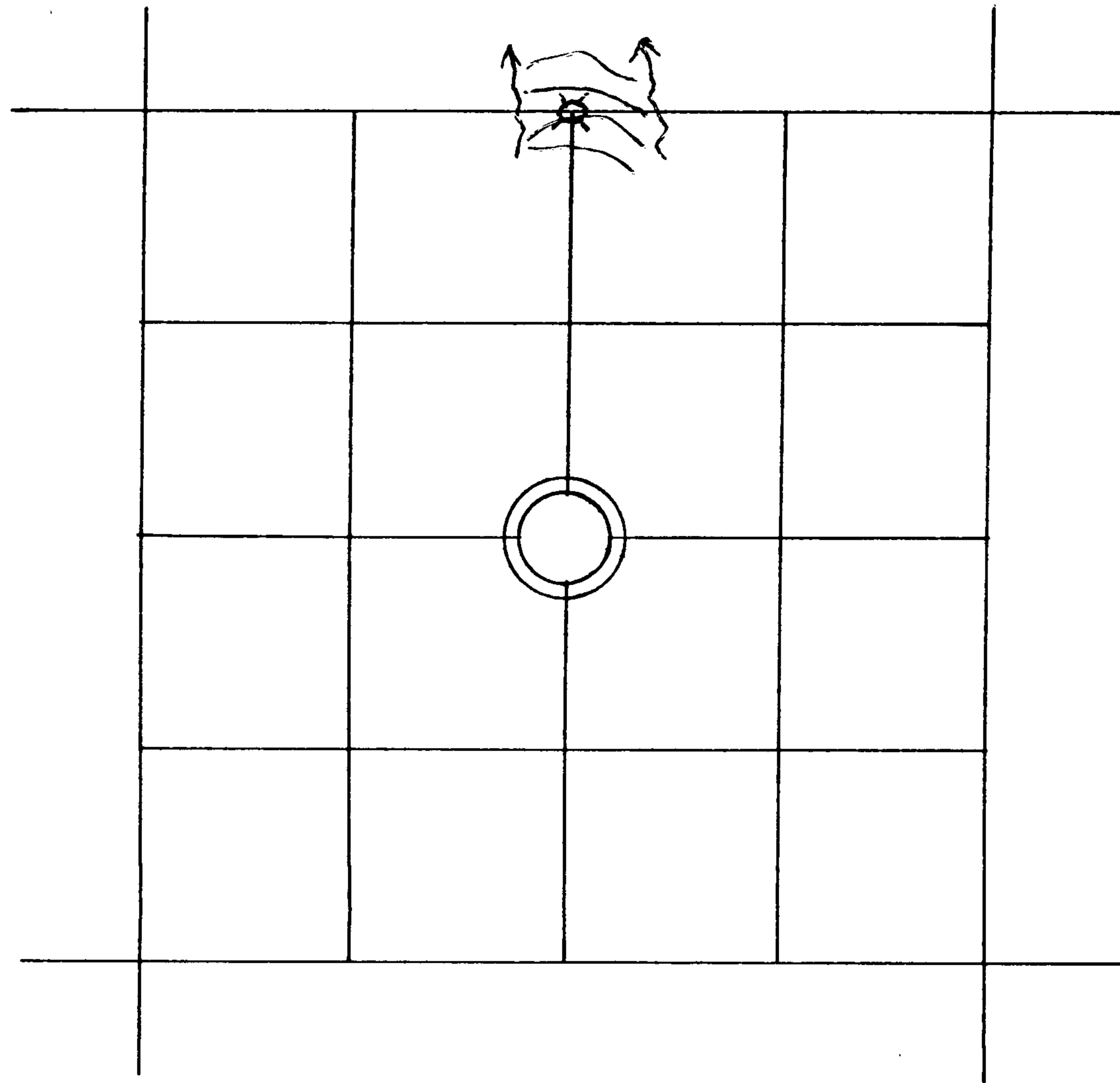
PRESENT CONDITION: \_\_\_\_\_

CORNER SET: 1962 GLO Brass Cap as found MAG. DECL.: 20°

**BEARING AND DISTANCE TO ABOVE IDENTIFIED SURVEY ACCESSORIES:**


BEARING-	FEET-	SURVEY -	
<del>N4W</del>	<del>7.3</del>	<del>1900</del>	<del>Center Measurement</del>
S65W	17.2	Unknown	Center Measurement
N8E	22.4	1962	Center Measurement

SECTION 14 TOWNSHIP 25S RANGE 2W



 LINE MARKED BY NOTCH CUT IN BLAZE.

 KNOWN CORNER.

 REFERENCED CORNER  
BY WEYERHAEUSER  
METHOD.

The 1962 renewal found the original BT to be N4W-11 lks., instead of the record bearing  
and distance of N25E-10 lks.

ACCESSORIES ADDED THIS DATE: 11/2/70

MAGNETIC DECLINATION 20

	BEARING	FEET	ORIG. B.T.	"W" NAIL	PLATE	BRASS DISC
40" Fir	N44W	6.1	-	X	X	-
38" Fir	S81E	24.8	-	X	X	-

IDENTIFIED ON PHOTO:

INFORMATION ON LOCATION OF CORNER AS NOW SET:

GROUND COVER: Salal, Rhododendron

(USING FORM LINES SKETCH TOPOG AT CORNER ON PAGE 2 PLAT)

SLOPE FACES (GIVE BEARING IN DEGREES) N50E ON MINUS (-) 86 %

NORTH: -88%

SOUTH: +88%

EAST: -55%

WEST: +55%

FROM CORNER -

WORK DONE FOR W. CO.

FIELD NOTES IN BOOK:

BY: Glen McChesney, DATE: 11/2/70

~~BRONSON - BRONSON~~

ASSISTED BY:

UNDER THE SUPERVISION OF:

COPIES SENT TO:

SEAL

PAGE 3

C. S. File No.