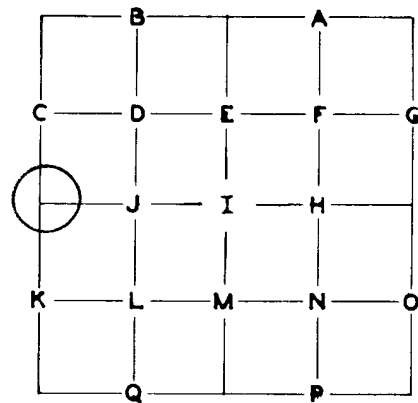


PUBLIC LAND CORNERS

WEYERHAEUSER COMPANY
 SPRINGFIELD BRANCH



TOWNSHIP 24S RANGE 2W
 SECTION 5 CORNER W $\frac{1}{2}$
 COUNTY Douglas OREGON

GLO SURVEY RECORD				PRESENT CONDITION - (DESCRIBE FULLY - USE PAGE 2 IF NEEDED FOR EXPLANATION.)	
DATE: <u>1894</u>					
CORNER <u>Hemlock Post</u>				No trace	
ACCESSORIES:					
	BEARING-	LINKS-	FEET-		
6" Vine Maple	N28W	13	8.6	Gone	
16" Hemlock	N12E	24	15.8	26" Hemlock Stump - Scribing Visible	
Weyerhaeuser SURVEY RECORD				PRESENT CONDITION:	
DATE: <u>3/3/61</u>					
No trace of original post or vine maple - found Hemlock BT. Set Hemlock post for corner and referenced with plates and W nails on:				Hemlock post destroyed by logging.	
48" Fir S56E 34.6				Uproot stump rolled downhill.	
50" Fir S52W 104.4'				Uproot stump tipped over onto plates and partly buried.	

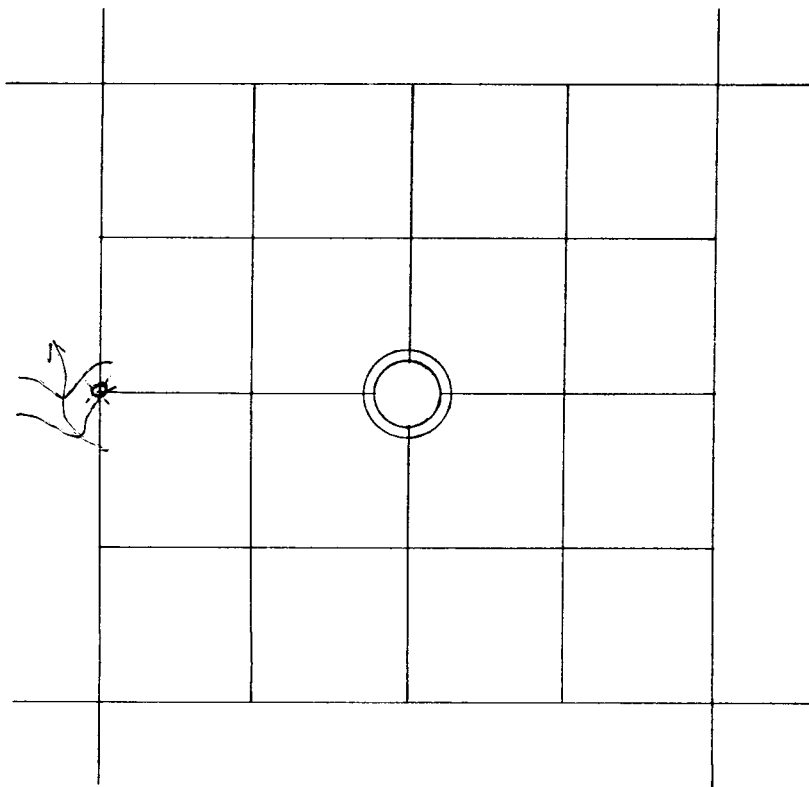
CORNER SET: Drove "W" nail into old fir MAG. DECL.: 20°

log at corner point and drove $\frac{1}{2}$ x 40" pipe alongside

BEARING AND DISTANCE TO ABOVE IDENTIFIED SURVEY ACCESSORIES:


BEARING-	FEET-	SURVEY -	
N12E	15.8	1894	
S56E	34.6	1961	To root hole.
S52W	104.4	"	To root hole.

SECTION 5 TOWNSHIP 24S RANGE 2W



 LINE MARKED BY NOTCH CUT IN BLAZE.

 KNOWN CORNER.

 REFERENCED CORNER
BY WEYERHAEUSER
METHOD.

ACCESSORIES ADDED THIS DATE: 10/13/70

MAGNETIC DECLINATION 20°

	BEARING	FEET	ORIG. B.T.	"W" NAIL	PLATE	BRASS DISC
26" Hemlock Stump	N12E	14.6'	X	X	X	-
46" Cedar Stump	S15E	39.8'	-	X	X	-
50" Cedar Stump	N69E	38.2	-	X	X	-

IDENTIFIED ON PHOTO:

INFORMATION ON LOCATION OF CORNER AS NOW SET:

GROUND COVER: Logging Slash (to be burned soon)

(USING FORM LINES SKETCH TOPOG AT CORNER ON PAGE 2 PLAT)

SLOPE FACES (GIVE BEARING IN DEGREES) West ON MINUS (-) 86 %

NORTH: +22% for 200'

FROM CORNER ↓

SOUTH: Lev: 1 for 70' to Creek - Course NW

EAST: +80% for 130'

WEST: -86% for 65' to Creek - Course NW

WORK DONE FOR W. CO.

FIELD NOTES IN BOOK:

BY: Glen McChesney DATE: 10/13/70

~~ENGINEER - SURVEYOR~~

ASSISTED BY:

UNDER THE SUPERVISION OF:

COPIES SENT TO:

53/110