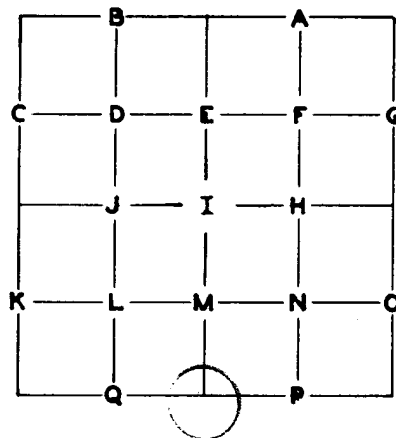


PUBLIC LAND CORNERS

WEYERHAEUSER COMPANY
 SPRINGFIELD BRANCH



TOWNSHIP 23S RANGE 2W
 SECTION 34 CORNER S $\frac{1}{2}$
 COUNTY Douglas OREGON

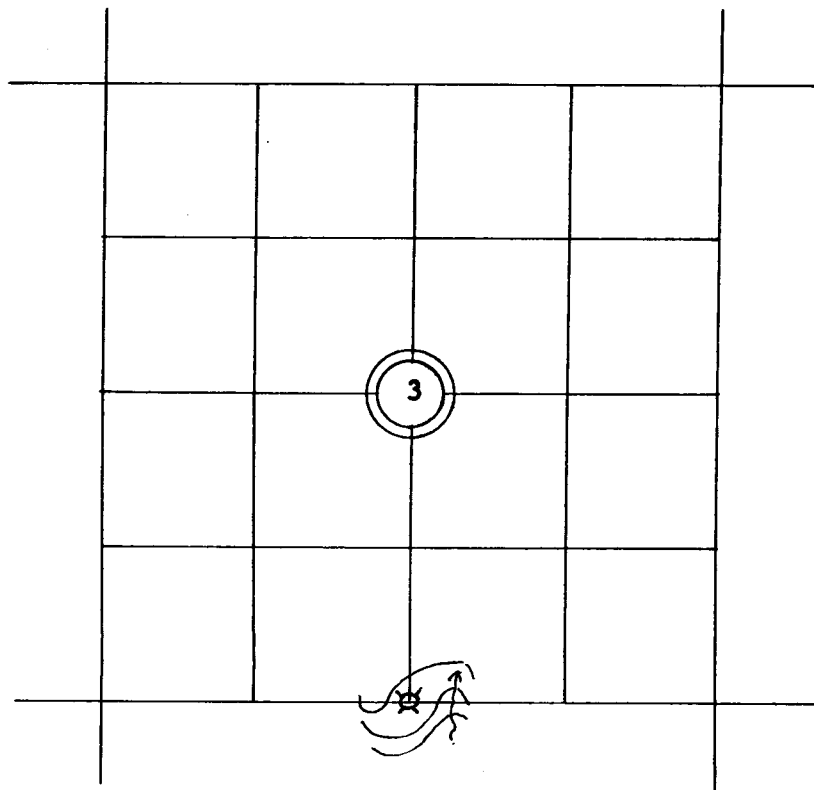
GLO SURVEY RECORD				PRESENT CONDITION - (DESCRIBE FULLY - USE PAGE 2 IF NEEDED FOR EXPLANATION.)	
DATE: <u>August 6, 1894</u>					
CORNER <u>12" x 10" x 16" Basalt Stone</u> <u>$\frac{1}{2}$ cut on North face</u>				<u>Stone in place</u>	
ACCESSORIES:					
<u>20" Hemlock</u>	<u>BEARING- S76°30'E</u>	<u>LINKS- 19</u>	<u>FEET- 12.5</u>	<u>Scribing visible</u>	
<u>18" Hemlock</u>	<u>N04°W</u>	<u>8</u>	<u>5.3</u>	<u>Scribing visible</u>	
SURVEY RECORD				PRESENT CONDITION:	
DATE:					

CORNER SET: Yew Post, North Side of Stone MAG. DECL.: 20°

BEARING AND DISTANCE TO ABOVE IDENTIFIED SURVEY ACCESSORIES:


BEARING -	FEET -	SURVEY -		
<u>N04°W</u>	<u>5.3</u>	<u>1894</u>	<u>Scribing Visible</u>	<u>24" Hemlock Snag</u>
<u>S76$\frac{1}{2}$°E</u>	<u>12.5</u>	<u>1894</u>	<u>Scribing Visible</u>	<u>30" Hemlock</u>

SECTION 34 TOWNSHIP 23S RANGE 2W



 LINE MARKED BY NOTCH CUT IN BLAZE.

 KNOWN CORNER.

 REFERENCED CORNER
BY WEYERHAEUSER
METHOD.

ACCESSORIES ADDED THIS DATE:

MAGNETIC DECLINATION 20°

	BEARING	FEET	ORIG. B.T.	'W' NAIL	PLATE	BRASS DISC
24" Hemlock Snag	N05°W	4.2	X	X	X	
30" Hemlock	S82°E	10.6	X	X	X	

IDENTIFIED ON PHOTO:

INFORMATION ON LOCATION OF CORNER AS NOW SET:

GROUND COVER: Old Growth Fir and Hemlock

(USING FORM LINES SKETCH TOPOG AT CORNER ON PAGE 2 PLAT)

SLOPE FACES (GIVE BEARING IN DEGREES) S42°E ON MINUS (-) 32 %

NORTH: +15% for 200'

SOUTH: -12% for 100'

EAST: -34% for 200' to Creek

WEST: +22% for 150' to Ridge

FROM CORNER -

WORK DONE FOR W. CO.

FIELD NOTES IN BOOK:

BY: Leonard B. Wilson DATE: 6/3/69

~~ENGINEER~~ - SURVEYOR

ASSISTED BY: Leon Warren

COPIES SENT TO:

UNDER THE SUPERVISION OF:

SEAL

PAGE 3

C. S. File No. 53/106