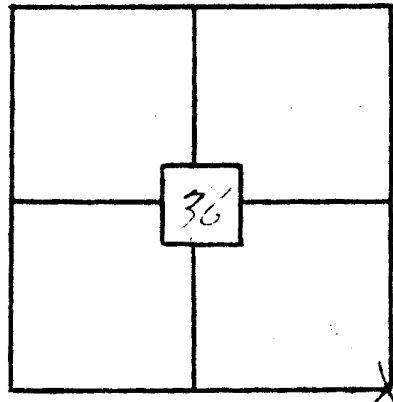


REPORT OF SURVEY CORNERS FOUND IN FIELD

Top. 29 S. Rgs. 11 W., W.M. Date Found Jan 19, 1954

SE Corner of Section 36 Identified on Photo 15-40-A

Existing Evidence at Corner up a stake
+ BT's



Corner Location in Reference to Terrain and Cover near steep north slope on south
edge of timber No. 11 west of top of spur
about east of hollow of gulch.

BEARING TREES FOUND

QUADRANT	NE	SE	SW	NW
Species & Size	22" DF		5" DF	
Brg. & Dist. From Corner	N 71° E 20'		S 46° E 59'	
Condition of Scribe or Scar	partly visible		no scribe visible	
Original or Resurvey BT	original		original	
Appearance of BT	10' rotten stub		30' rotten snag	
Tags, Marks, Etc. on BT	cr. ink. blue pencil			

OTHER INFORMATION closing corner for 36131 only

MARKS OR TAGS LEFT AT CORNER OR NEARBY brushed out around corner
etc.


DESCRIPTION OF LINES LEADING TO CORNER cutting line east & west

HOW CAN CORNER BE BEST REACHED Fiddle Creek road 1/4 mi. east of
John Johnson's place to south of corner and then road
up from on west side to edge of hill & about 400 west to corner.

REMARKS

this is John Crumb's writing not mine

FOUND BY: D. Collins & J. Crumb
H. B. Chickering Jr.
Consulting Photogrammetrist, Inc.



COUNTY OF DOUGLAS
OFFICE OF THE SURVEYOR
ROSEBURG, OREGON

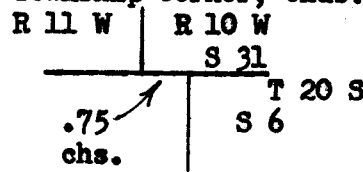
May 17, 1965



Mr. Dana Collins
Bureau of Land Management
1133 S. Riverside
Medford, Oregon

Dear Sir:

This office is attempting to restore the Southwest Corner of Section 31, Township 19 South, Range 10 West, which is also the Township Corner, thus:



The county survey crew, at this time, report that no scribing can be found, but two snags were found, both rotted and that one shows old face. Each checks record for bearing and distance, and a tag was found indicating that you found scribing about 10 years ago.

I would appreciate your signed statement that you were at this corner at approximate date, that you saw scribing on one of the bearing trees, and any other evidence of this corner you might have noticed. It would be best for our files if this statement was made on the enclosed field book sheet.

Sincerely yours,

James W. Byron
James W. Byron
County Surveyor

JWB:ll
Enc.

Hope the enclosed is sufficient. If not, please advise and I'll try to add some more.

Dana Collins
S. E. L. N. 52/66-137

According to a "Report of
Survey Corners Found in Field",
John Crumb and I, while working
for H. G. Chickering Jr., located
the SE corner of sec. 36 T.19S. R.11W.
W.M. on September 17, 1954. The
report states: "scribe partly visible"
on the N.E. bearing tree.

I cannot recall what was found
at this particular corner, however
we did work in this area the fall of
1954. Both Mr. Crumb & I were
most careful at all corners to report
only what was actually found and
visible. As it was reported that
scribing was found, I am positive
it was so at the time of our
visit.

Dana H. Collins

5-19-65

Renew Sec. Cor.

T 195

R 11 W S 36 | S 31 R 10 W

Fd. 50" Fir (Now Snag)
S 46 1/2 W 29 7/8 ft.

36" Fir (Now Snag)
N 77 1/2 E 19.1 ft.

(See Affidavits for
evidence of scribing)

Set Brass Cap at Cor.

Marked:

Doug. County Surveyors Off.

T 195

R 11 W S 36 | S 31 R 10 W

1965

June 22, 1965
B.P.
M.S.

DIETZGEN NO. 385-6

New Bearing Trees:

8" Alder S 36 W 9 1/2 ft.
Marked: T 205 R 11 W S 1 CS BT

12" Alder S 7 W 16 1/2 ft.

Marked:

T 205 R 11 W S 1 CS BT.

+ X

C. S. File No. 53/66-137