

(?)

T 20 S R 6 W

19/20
30/29

FD. 1/2" ALUMINUM PIPE &
SQUARED, SCRIBED STAKE.

FD. 44" FIR S 41° E 43⁵ FT.

SCRIBING VISIBLE ON BADLY BURNED
FACE "20 S R 6 W S 29" (BLAZED 15-20 YRS AGO)

FD. 36" FIR N 52° W 28⁷ FD.

SOME SCRIBING VISIBLE ON BADLY
BURNED FACE "BT"

FD. 20" FIR SNAG N 18° E 23⁵ FT.

SCRIBING VISIBLE "T 2 R 6 O
BT.

FD. 14" FIR SNAG S 38° W 21⁸ FT.

SCRIBING VISIBLE "T 20 S R 6 W S 30
BT BT"

NONE OF THIS IS ORIGINAL SCRIBING.
NO TRACE OF ANY ORIG. B.T.'S FD.
LOCATION QUESTIONABLE. POSITION
OF OLD STUMPS IN IMMEDIATE VICINITY
ARE CLOSER THAN ORIG. TREES.

FEB. 8, 1962

Milo E. ...

M.G.

V.T.

C.P.

[Signature]

CS 52/104-2

C.S. File No. SEE 49/89

Corners reset in Tp 20 S R 6 WWM on the line between Lane and Douglas Cos.

Quarter section Cor between 19 and 30.

I found the bearing tree south 30° west, 4 links distance, down and badly rotted so I marked a red fir 48° dia. bearing south 65° east $\frac{1}{4}$ S 30 BT to take its place. The bearing tree north 28° west, 13 links distance, had grown over the marks and was hardly visible so I remarked it $\frac{1}{4}$ S 19, BT and set 4" maple post 3 ft. high marked $\frac{1}{4}$ S 19 on north side and $\frac{1}{4}$ S 30 on south side.

Corners to sections 19, 20, 29 and 30. *Renewal* *OV+*

I found the bearing trees in sections 20 and 30 as described in the gov't field notes but the ones in sections 19 and 29 were down and rotted so I marked red fir 30" diam bearing N 48° W 41 links distance Tp 20 S, R 6 W, S 19, BT, and a red fir 48° dia. bearing S 44° E 66 links distance, Tp. 20 S R 6 W, S 29, BT. There were no signs of a post left so I set a 4" dogwood post marked S 19, 20, 29 and 30 according to the notes on the two bearing trees left standing.

Reset corners July 3, 1937.

A H. Hinkson

The $\frac{1}{4}$ sec. corner bet secs 14 and 15 Tp 16 S R 7 W

At this corner I find the bearing tree described as an alder 8 ins diam, bearing N $77\frac{1}{2}^{\circ}$ W 27 links old marks showing plainly. Also find sand stone as described in U. S. gov't notes. Mark a new bearing tree, a hemlock 12 ins. diam. marked CS BT brs S 76° E 10 links distance.

Present N. P. Harris

July 26, 1937

G. H. Wagner

FILED
RECEIVED

FEB 20 1962

COUNTY SURVEYOR
DOUGLAS COUNTY, ORE.

C.S. 52/104-2

1/4 Sec. Corner between Sections 18 & 19, T20S R6W WM, Lane County ✓ ✓

Here I found one bearing tree, a Fir 32" diam. given in the Gov't. Field Notes as a Fir 22" diam. bearing North 15°West, 25 lks. distant from a small Fir marked for the 1/4 Sec. post. The tree marked for the post has uprooted and slid down the slope so in its place I set a 4" Dogwood post marked 1/4 S C.S., and I marked a new bearing tree:

Red Fir, 42" diam. marked 1/4 S C.S.B.T., bearing South 40°West, 21 lks.

Reset April 11, 1942

R. N. Hinkson

Witnessed by C. L. Foster.

.....
Corner to Sections 17, 18, 19 & 20, T20S R6W, WM, Lane County ✓ ✓

At this corner I found one original bearing tree, a Fir 12" diam. uprooted but with the marks S19 still plain in the wood. From this tree I set a 4" Dogwood post marked S 17, S 18, S 19 and S 20 C S, and from it I marked four new bearing trees:

Red Fir, 18" diam. marked T20S R6W S17 C.S.B.T., which bears North 38° East, 38 lks.

Red Fir 30" diam. marked T20S R6W S18 C.S.B.T. which bears North 70°West, 47 lks.

Yew 6" diam. marked T20S R6W S19 C.S.B.T., which bears South 47°West, 90 lks.

Red Fir 24" diam. marked T20S R6W S20 C.S.B.T., which bears South 24°East, 54 lks.

Reset April 12, 1942

R. N. Hinkson

Witnessed by C. L. Foster.

.....
1/4 Sec. Corner between Sections 20 & 21, T20S R6W WM, Lane County ✓ ✓

Here I found one original bearing tree, a Hemlock now 8" diam. with scribe marks "B T" visible but with the marks "1/4 S" rotted away. The other original bearing tree is down and decayed. From the bearing tree with the marks visible I set a 4" Dogwood post marked 1/4 S 20 and 1/4 S C S and from the post I marked two new bearing trees:

Red Cedar 48" diam. marked 1/4 S C.S.B.T., which bears North 59°East, 83 lks.

Hemlock 24" diam. marked 1/4 S C.S.B.T., which bears North 88°West, 38 lks.

Reset April 21, 1942

R. N. Hinkson

Witnessed by C. L. Foster.

FILED

RECEIVED

FEB 20 1962

COUNTY SURVEYOR
DOUGLAS COUNTY, ORE.

52/107

LANE COUNTY RESTORED CORNER

Index 2689

Corner Southeast corner Section 22

Twp. 20 S R. 6 WEST

From original G. L. O. field notes, dated 1950

EVIDENCE FOUND: June 19, 1961

Corner Brass Cap

Found

26" Fir North 60 1/4° East 78 links

28" Fir O.K.

Witness 26" Fir South 37 1/4° East 101 links

30" Fir O.K.

Marks 20" Fir South 70 1/4° West 33 links

26" Fir O.K.

22" Fir North 48 3/4° West 67 links

26" fir O.K.

From reestablishment field notes, dated

EVIDENCE FOUND: , 19

Corner

Witness

Marks

RETRACEMENT NOTES:

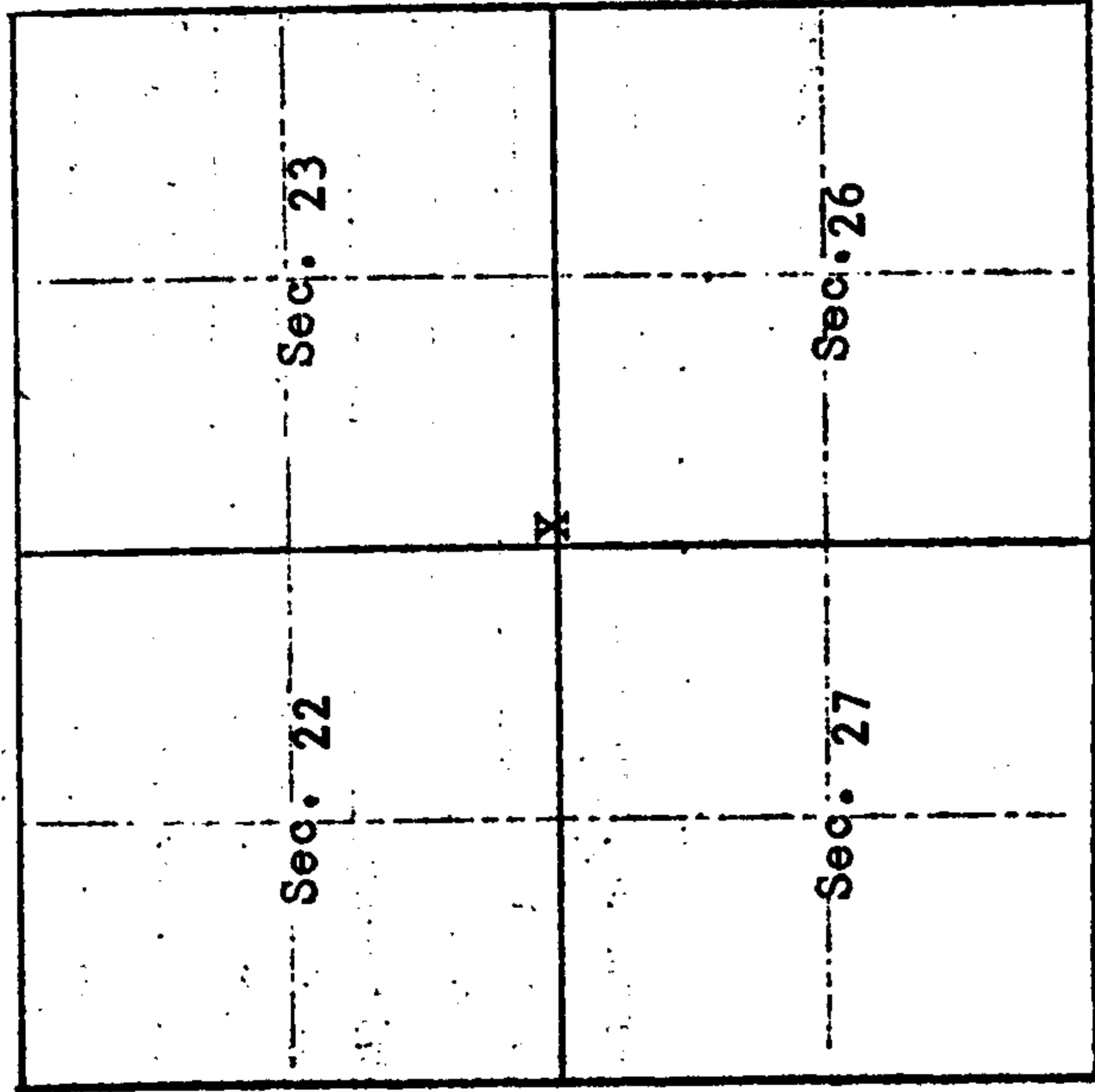
Plates, "W" nails, 20° Declination

28" Fir South 59° East 51.0 feet

30" Fir South 38° East 65.7 feet

26" Fir South 69° West 20.2 feet

26" Fir North 49° West 42.4 feet



William L. Wilt

Signature

7/12/61

Date

Land Agent

Title

LANE COUNTY RESTORED CORNER

Index 2690

Corner Southwest corner Section 22 Twp. 20 S R. 6 WEST

From original G. L. O. field notes, dated 1950

EVIDENCE FOUND: June 20, 1961

Corner Brass Cap

Found

13" Fir North 48° East 39 links

32" Fir O.K.

Witness 42" Fir South 86½° East 120 links

Gone - destroyed by logging

Marks 60" Fir South 53° West 119 links

Now stump - scribing visible

24" Fir North 30 3/4° West 53 links

Removed in road construction

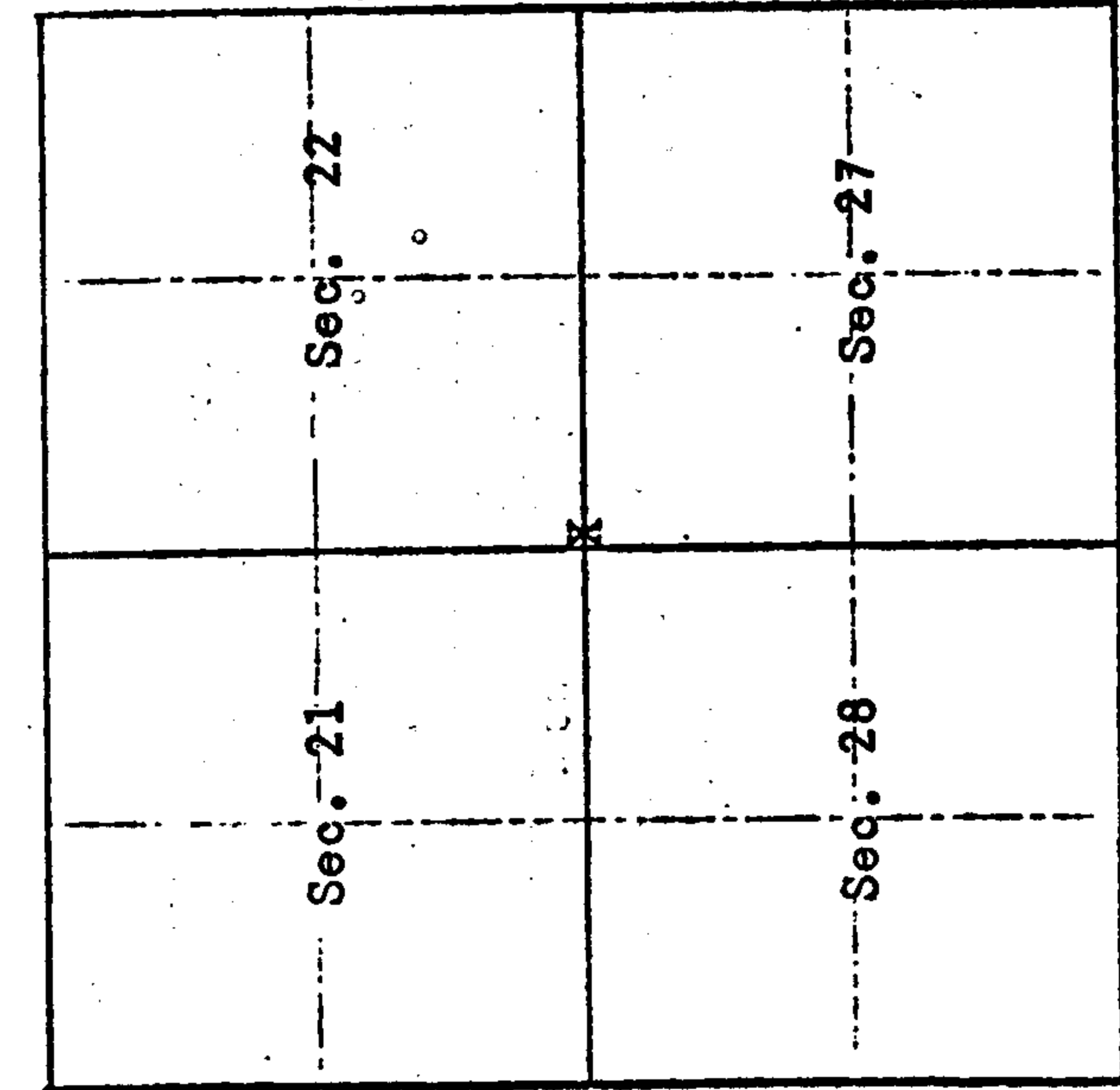
From reestablishment field notes, dated _____

EVIDENCE FOUND: _____, 19____

Corner _____

Witness _____

Marks _____



RETRACEMENT NOTES:

Pkcs, "W" nails, 20° Declination

32" Fir North 49° East 33.4 feet

16" Fir South 72° East 23.4 feet

44" Fir stump South 52° West 77.3 feet

48" Fir North 30° West 76.3 feet

William L. wilt

Signature

7/13/61

Date

Land Agent

Title

LANE COUNTY RESTORED CORNER

Index 2691

Corner South one-quarter corner Section 22 Twp. 20S R. 6 WEST

From original G. L. O. field notes, dated 1950 EVIDENCE FOUND: June 19, 19 61

Corner Brass Cap

Witness 32" Hemlock North 7 1/2° West 82 links Good Condition

Marks 40" Cedar South 44 1/2° West 9 links Good Condition

From reestablishment field notes, dated _____, 19 _____

Corner _____

Witness _____

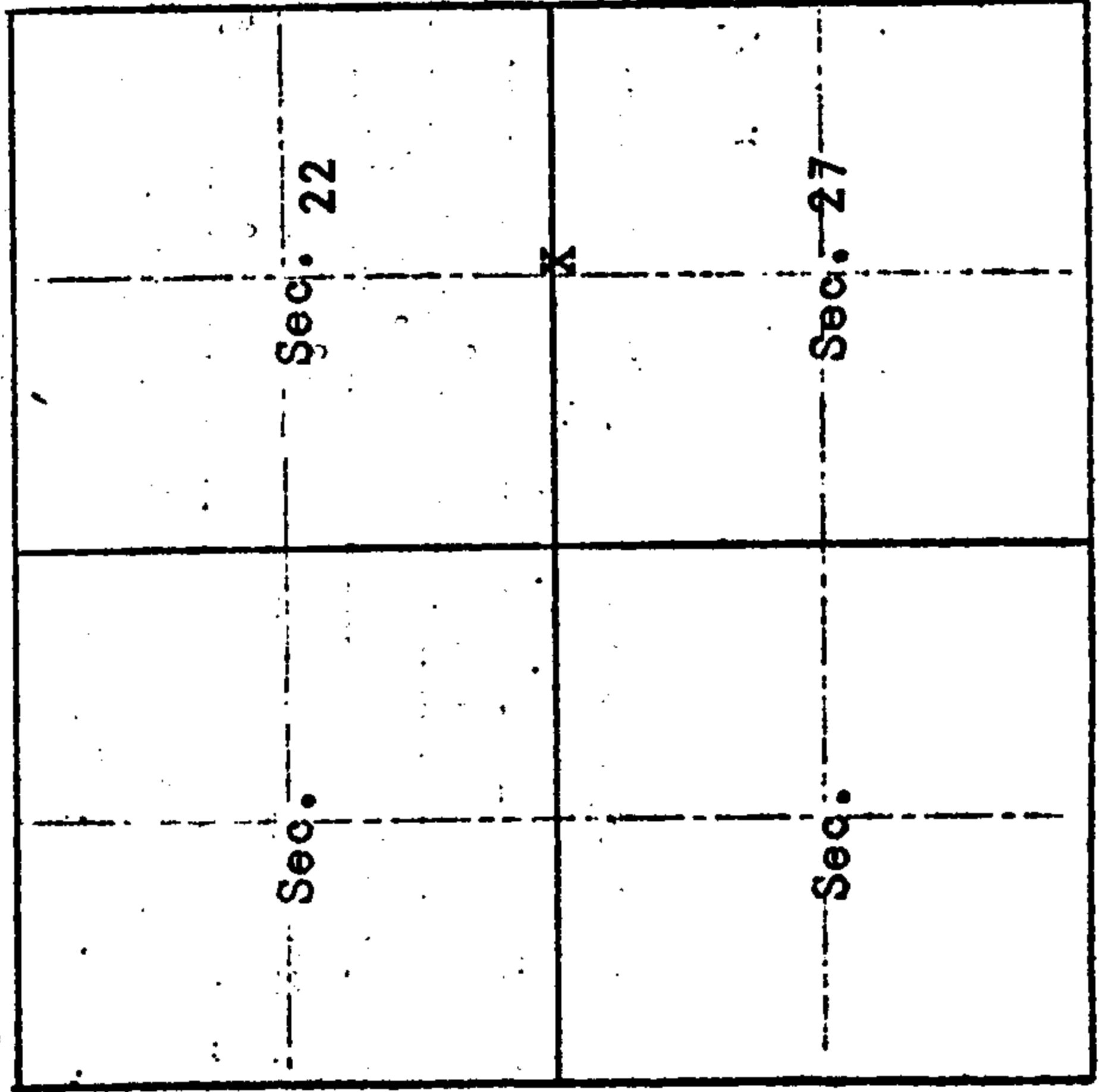
Marks _____

RETRACEMENT NOTES:

Plates, "W" nails 20° Declination

44" Cedar North 56° East 37.5 feet

40" Cedar South 44° West 5.0 feet



William L. Wilt

Signature

7/13/61

Date

Land Agent

Weyer Co.

Title