

REN

T 31 S R 3 W

COR. 10/11
SECS. 15/14

AT COR. FD. $\frac{3}{4}$ " IRON PIPE SET
BY MARKHAM.

FD. 40" DOUG. FIR S 41° E 38 $\frac{3}{4}$ FT. -
SOME SCRIBING VISIBLE THROUGH
PITCHED OVER FACE.

FD. 18" LAUREL N 49° E 31 $\frac{1}{4}$ FT. -
SHOWS FAINT SCARS.

THE FIR TREE S 33 $\frac{1}{2}$ ° W 14 $\frac{1}{2}$ FT.
IS UPRROOTED & DOWN. - GOOD SCAR VISIBLE.

THE FIR N 59 $\frac{1}{2}$ ° W 6 $\frac{1}{2}$ FT. IS DOWN
& BADLY ROTTED. - AXE MKS. FD., BUT NO
SCRIBING.

FD ALL TREES MKD. BY MARKHAM
IN GOOD CONDITION, AS FOLLOWS:

4" PIKE S 5° E 21 $\frac{6}{10}$ FT.

5" LIVE OAK S 37° E 28° FT.

4" CHINO S 86° W 10 L FT.

13" LAUREL N 15° E 56 FT.

(NO SCRIBING ON UPPER BLAZE - "BT"
BARK SCRIBED.)

AT COR. SET IRON PIPE WITH
BRASS CAP MKD. "COUNTY SURVEYOR'S
OFFICE 1964 T 31 S R 3 W S 10 | S 11"

RESET IRON PIPE ALONGSIDE. S 15 | S 14

REBLAZE & SCRIBE:

13" LAUREL N 15° E 56 FT.

MKD. "T 31 S R 3 W S 11 C S BT"

COR. LIES ON STEEP WEST SLOPE.

REN. #68

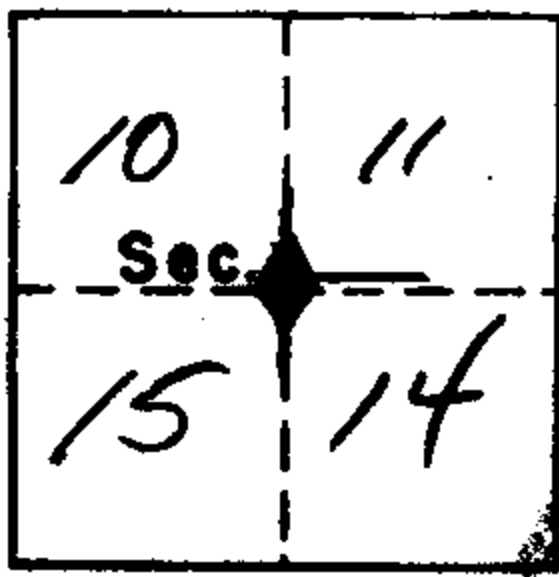
JUNE 30, 1964

M. F.
W. S.
M. P.
M. S.




C. S. File No. *Milo E. Godfrey*
52/63-10

REPORT ON CORNERS OF THE CADASTRAL SURVEY GRID

T. 31S R. 3W Will. Mer., OREGON State.



SYMBOLS

-  Official corner found.
-  Corner found, authenticity doubtful.
-  Corner searched for and not found.

RENEWED
JUNE 30, 1964
Gibbs & Co. [Signature]

DESCRIPTION OF CORNER MONUMENT

IRON PIPE SET BY MARK HATT
IN 1959 NOT FOUND

DESCRIPTION OF BEARING TREES, MOUND OF STONE, ETC.

D.F. 36.5" D.B.H. CORNER BEARS
N 41° W AT 38.3 FT.

MADRONE 10.4" DBH ON CORNER

W. PINE 5.6" DBH. IS 28.0 FT, S 20° W
OF CORNER.

DESCRIPTION OF LOCATION TO ENABLE RECOVERY BY OTHERS.

FROM STOUTS CK. ROAD FOLLOW LOGGING
ROAD THROUGH SECTIONS 2, 12, 11, 14 TO
E. SECTION LINE OF 15. FROM POINT ON
ROAD MARKED WITH LINE MARKER, CORNER
LIES 760 FT NORTH.

3/5/64
(Date)

Reported by [Signature]
(Signature)
Forester
(Title)