

REN. T 315 R3 W

$\frac{1}{4}$ S 3 | S
2

FD. 30" HEMLOCK S75°W 163⁰ FT.

(SLOPE DIST. ACCORDING TO MARKHAM)

UPROOTED & DOWN - SCRIBING VISIBLE" $\frac{1}{4}$ S 3

FD. 25" ALDER S57°W 137⁰ FT.

DEAD, LEANING BADLY & BLAZES BURIED
IN SAND, ROCKS & DEBRIS.

FD. 15" FIR WITH SCRIBING LYING
ALONGSIDE OF ROAD - COULD NOT TELL
WHERE IT HAD STOOD.

COR. FALLS IN LOGGING ROAD
NEAR CUT BANK ON N. SIDE. - DROVE
 $\frac{3}{4}$ " IRON ROD IN ROAD AT COR.

BLAZE & SCRIBE NEW TREES:

36" DOUG. FIR N66°W 181⁰ FT.

MKD. " $\frac{1}{4}$ S 3 C S B T "

10" DOUG. FIR N62°W 411² FT.

MKD. " $\frac{1}{4}$ S 3 C S B T "

NO TREES NEAR EAST OF LINE.
LOCATION IMPRACTICAL TO SET

WIT. COR.

SEE REN. # 42

JUNE 30, 1964

M. G.

W. S.

M. D.

M. S.

Miss E. Godfrey

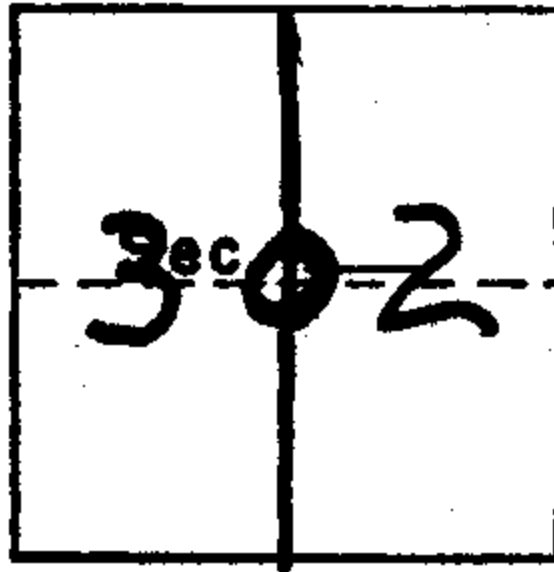
W O

S. File No.




52/63-a

REPORT ON CORNERS OF THE CADASTRAL SURVEY GRID

T. 31 S R. 3 W Will Mer., Oregon State.



SYMBOLS

-  Official corner found.
-  Corner found, authenticity doubtful.
-  Corner searched for and not found.

RENEWED
JUNE 30, 1964
Paul E. [Signature]

DESCRIPTION OF CORNER MONUMENT

$\frac{1}{4}$ corner not found
only BT. down + lying parallel to road
on lower side

DESCRIPTION OF BEARING TREES, MOUND OF STONE, ETC.

BT.
Doug. fir fallen & moved when road
was put in. 14" S 31W 68' to
corner from original position. Root
was 20' to east of BT. has a tag that
states corner is 27' East.

DESCRIPTION OF LOCATION TO ENABLE RECOVERY BY OTHERS.

Corner appears to have been in
the area where the road now is
located, or just on the upper side
yellow line crossing marker of "

3/4/64
(Date)

Reported by

Paul E. [Signature]
(Signature)

Forester
(Title)