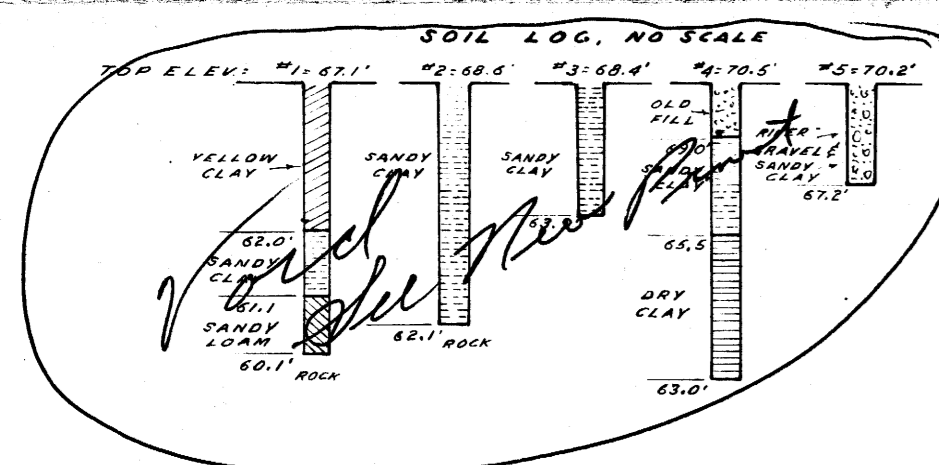



NOTE: ALL ELEVATIONS ARE BASED ON THE FIRST FLOOR ELEVATION OF 448.15' AND 440.15' TO ALL ELEVATIONS BY W.M. T.S.M. 455.4' NORTH EDGE MON. LAURELWOOD CT. MADRONE ST.

NOTE: BEARINGS ARE TRUE, BASED ON A SOLAR OBSERVATION TAKEN MAY 12, 1961.

JAMES W. BYRON DO HEREBY CERTIFY THAT I AM THE SURVEYOR WHO MADE THE SURVEY OF THE PROPERTY SHOWN HEREON, AND DO HEREBY STATE THAT ALL OF THE IMPROVEMENTS ARE WITHIN THE BOUNDARIES OF THE MERCY HOSPITAL PROPERTY.

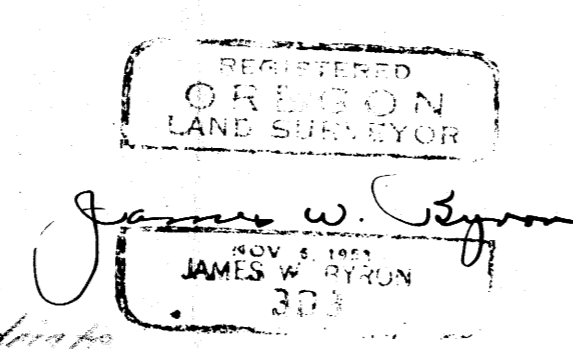
James W. Byron
JAMES W. BYRON



COUNTY SURVEYOR'S OFFICE
DOUGLAS COUNTY, OREGON

SURVEY FOR DEED DESCRIPTION
AND TOPOGRAPHY
SECTION 24, T.27S., R.6W., W.M.

FRED M. DARBY COUNTY SURVEYOR
SURVEYED MAY 12, 1961 BY
JAMES W. BYRON - DEPUTY SCALE 1" = 40'
SURVEYED FOR MERCY HOSPITAL



Note: Relation from True to Grid (NAD 83) is 1°53'20" Right Based on D.L.C. L.R.P.

671.10
418.57
452.13