

RESTORED CORNER FOR STATE OF OREGON-DEPARTMENT OF FORESTRY

Meander corner common to Sections 1 and 2, T.22S, R.11W,
W.M., Douglas County, Oregon.

ORIGINAL

Post (found 1" pipe in place and end of old post) from which a:

20" Spruce bears S42E 57 lks.; rotted 40" stump in place, old
axe work visible.

30" Spruce bears S70W 68 lks.; now missing-point falls under
edge of highway fill.

Line blazes due South on hillside.

RESTORED

Set 1 1/2" x 36" galvanized iron pipe with 3" bronze cap marked "OREGON
STATE BOARD OF FORESTRY MC S2 S1 T22S R11W 1963 RS359", 30 inches
in ground, over top of above 1" pipe, in mound of sandstone and
from which a:

Rock face bears S51W 98.7 ft.; scribed X B0
8' up from ditch line of highway.

Rock face bears S7E 99.3 ft.; scribed X B0
12' up from ditch line of highway.

Oregon State Forestry Department metal location poster on 20" spruce S62 1/2 E
123.1 ft.

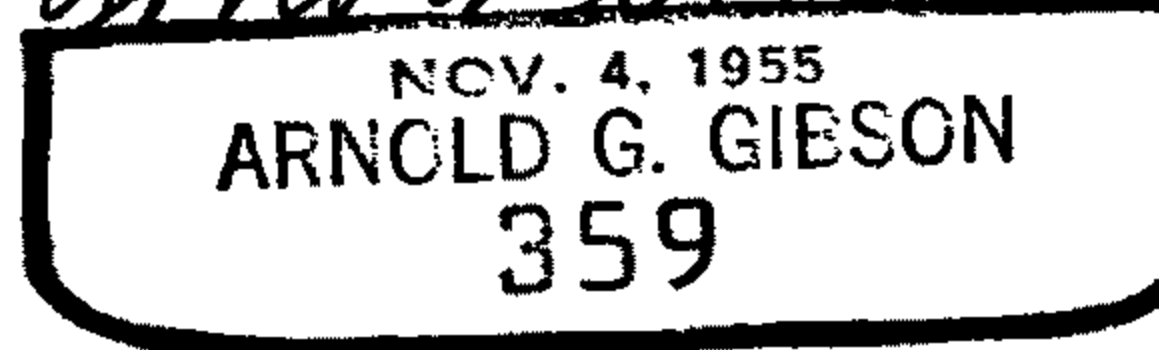
Set 4" x 4" x 5' plain Cedar post 1 ft. SE of corner pipe.

Dated June 24, 1963.

Restored by



Arnold G. Gieson



Present and witnessed by D. Bagger
H. Baughn

FILED
RECEIVED

JUL 25 1963

File.....51/260

COUNTY SURVEYOR
DOUGLAS COUNTY, ORE.

Map File M 26 + 25

✓✓+

RESTORED CORNER FOR STATE OF OREGON-DEPARTMENT OF FORESTRY

North one quarter corner for Section 11, T.22S, R.11W,
W.M., Douglas County, Oregon.

ORIGINAL

Stone 10' x 5' x 1' above ground (found in place but composed of
several smaller segments to make the above size, X and musical
 $\frac{1}{4}$ note visible on segment of stone) from which a:

Stone 24 x 14 x 18" above ground bears South 14 lks.; found in place,
split in half and badly sluffed, chisel marks visible.

RESTORED

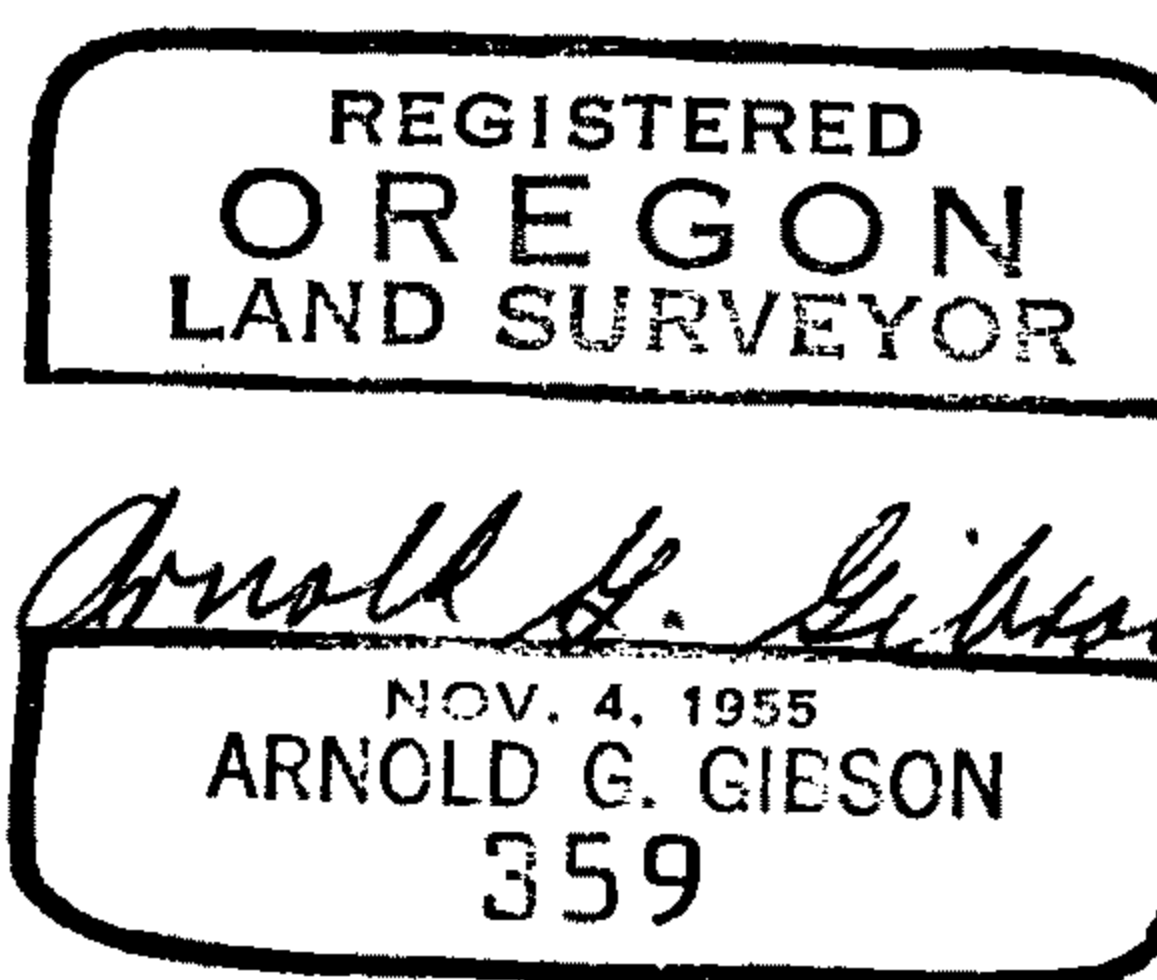
Scribed a new $\frac{1}{4}$ on North side of stone from which a:

34" Fir bears S48 $\frac{1}{2}$ E 48.9 ft.; scribed $\frac{1}{4}$ S11 BT.
26" Fir bears N31E 19.5 ft.; scribed RS 359.

Oregon State Forestry Department metal location poster on 26" Fir BT.
Set 4 x 4 x 72" white painted Cedar post 1.5 ft. SE of corner stone.

Dated June 24, 1963.

Restored by



Present and witnessed by J. Hollingsworth

FILED
RECEIVED

JUL 25 1963

COUNTY SURVEYOR
DOUGLAS COUNTY, ORE.

C.S. File 51/260

✓ JH

File M 26 - 25

RESTORED CORNER FOR STATE OF OREGON-DEPARTMENT OF FORESTRY

Witness Point (common to) Sections 11 and 12, T22S, R11W, W.M.,
Douglas County, Oregon.

ORIGINAL

12" fir line tree at 77.14 chains (now 20" uproot, 2 notches
on the North and 2 on the South sides).

RESTORED

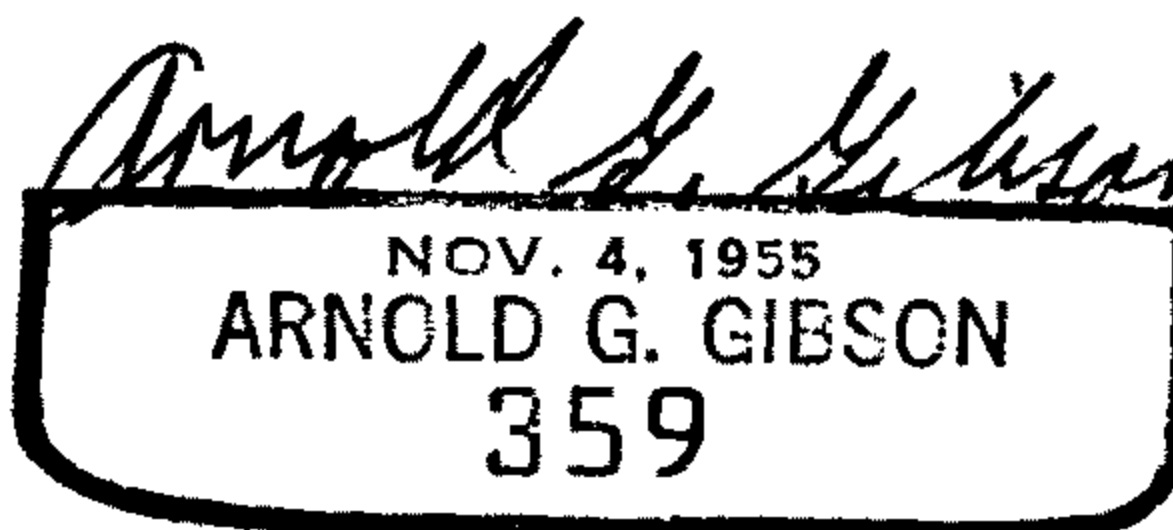
Set 3/4" x 25" galvanized iron pipe 18 inches in ground, in large
mound of rock, and from which a:

13" fir bears S35°E 20.6 ft.; scribed WP S12 BT.
26" fir bears N72°W 24.6 ft.; scribed WP S11 BT.
10" cedar bears N84°E 12.4 ft.; scribed RS 359.

Oregon State Forestry Department metal location poster on 10" cedar.

Dated July 9, 1963

Restored by



Present and witnessed by John Hollingsworth

FILED
RECEIVED

JUL 25 1963

COUNTY SURVEYOR
DOUGLAS COUNTY, ORE.

C.S. File.....51/260.....

Map File M26 + 25

✓ +