

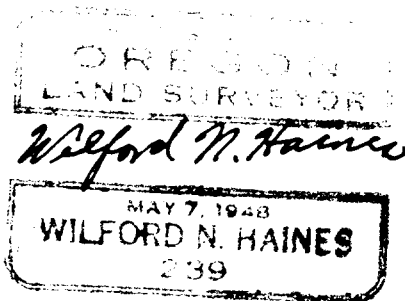
SURVEY TO DETERMINE LINES + CORNS.  
 SECT. 31, T.21S., R.4W. W.M.

For

GLENN COONS ANLAUF, ORE.

Scale 1" = 500'

1962



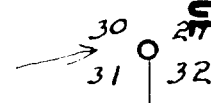
FILED  
 RECEIVED

NOV 20 1962

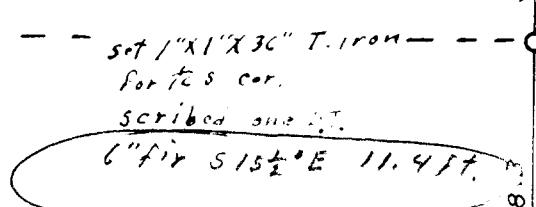
COUNTY SURVEYOR  
 DOUGLAS COUNTY, ORE.

COUNTY SURVEYOR FILE DATA  
 DO NOT REMOVE FROM OFFICE

Fd. Iron Rod that has been used for corner for many years and must be the one used by call in 1914



Ran line west to a fence (did not measure)



If this checks out show new b.t.'s on tracing.

*JMH*

added to tracing 4/24/63 J.L.

Fd 10" fir S 22 1/2° E 101-1Ks  
 Now stump

24" Cedar N. 19° E. 104.6 ft. (Not 140-145)  
 Now stump

Set 1" x 1" x 36" T. iron by using bearing and dist. to 10" fir and bearing only to 24" cedar  
 Scribed 2 new B.Ts.  
 8" fir N 53° W 31.7  
 2" fir S 30° E 38.3

*5/24*