

SURVEY TO DETERMINE LINES + CORNS.  
 SECT. 31, T.21S., R.4W. W.M.

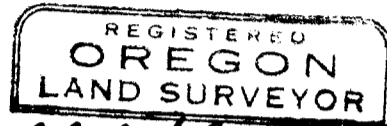
For

GLENN COONS ANLAUF, ORE.

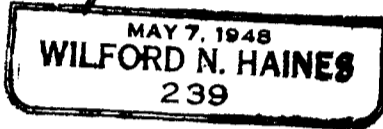
Scale 1" = 500'

1962

COUNTY SURVEYORS FILE DATA  
 DO NOT REMOVE FROM OFFICE



*Wilford N. Haines*

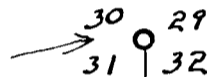


FILED  
 RECEIVED

NOV 20 1962

COUNTY SURVEYOR  
 DOUGLAS COUNTY, ORE.

*Fd. iron rod that  
 has been used for  
 corner for many years  
 and must be the one  
 used by Cole in 1914*



*Ran line west to a  
 fence (did not measure)*

*set 1" x 1" x 36" T. iron  
 for T.S. cor.  
 scribed one B.T.  
 6" FIR S 15 1/2° E 11.4 FT.*

*SOUTH 1328.3*

*1328.3*

*SOUTH*

*Fd 10" fir S 29 1/2° E 101-1Ks  
 Now stump*

*1/4 S. 31/32*

*24" Cedar N. 19° E. 104.6 ft. (Not 140-1Ks)  
 Now stump*

*Set 1" x 1" x 36" T. iron by using  
 bearing and dist. to 10" fir and  
 bearing only to 24" cedar*

*Scribed 2 new B.Ts:  
 8" FIR N. 53° W. 31.7 FT.  
 5" FIR S. 30° E. 38.3 FT.*

*H-65*

C. S. File No. *51/247*